


Some of these maps appear to be cut off on the right side, but this is the way the original was (we double checked).



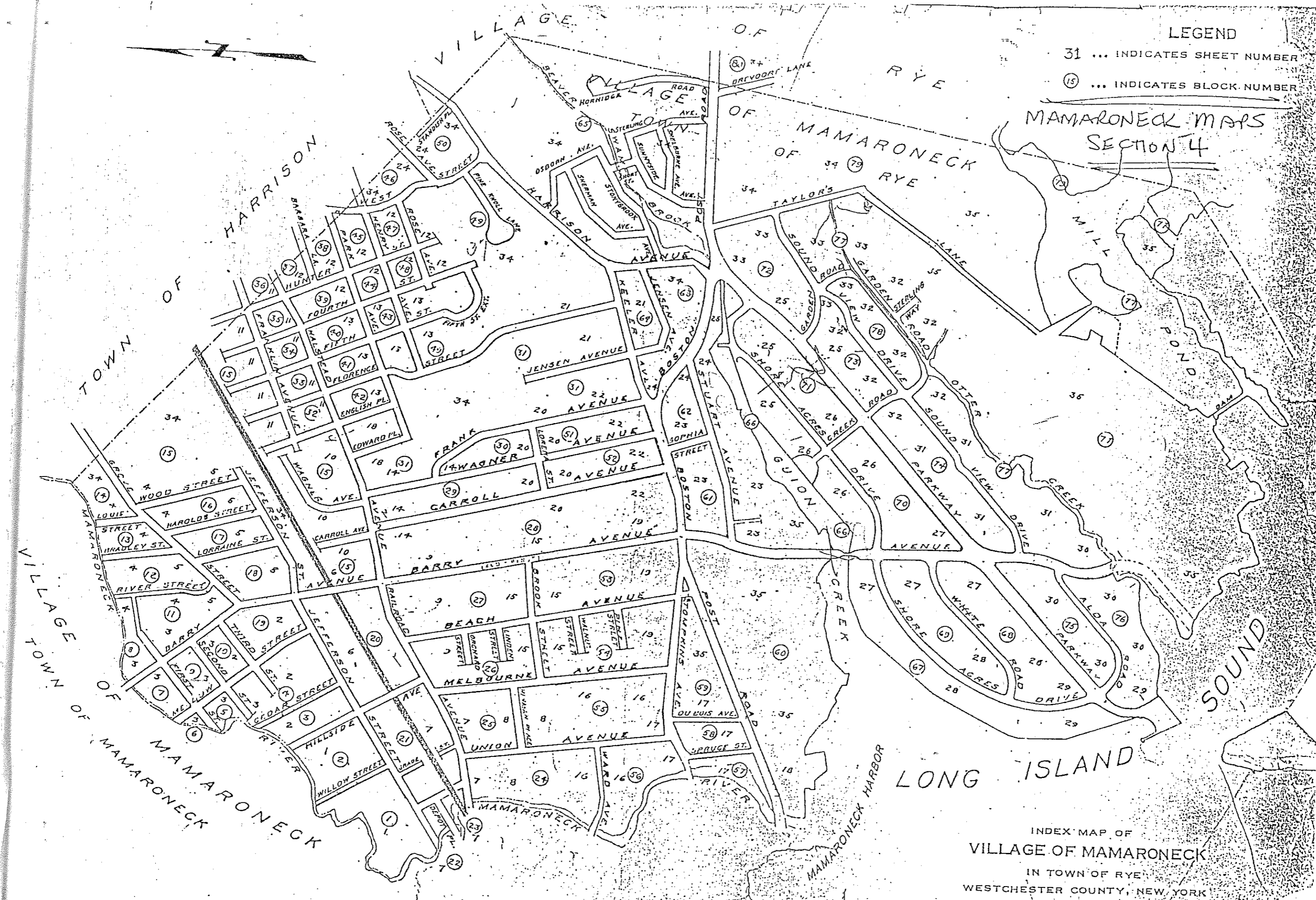
# Rye Neck Tax Maps Prior to 2003



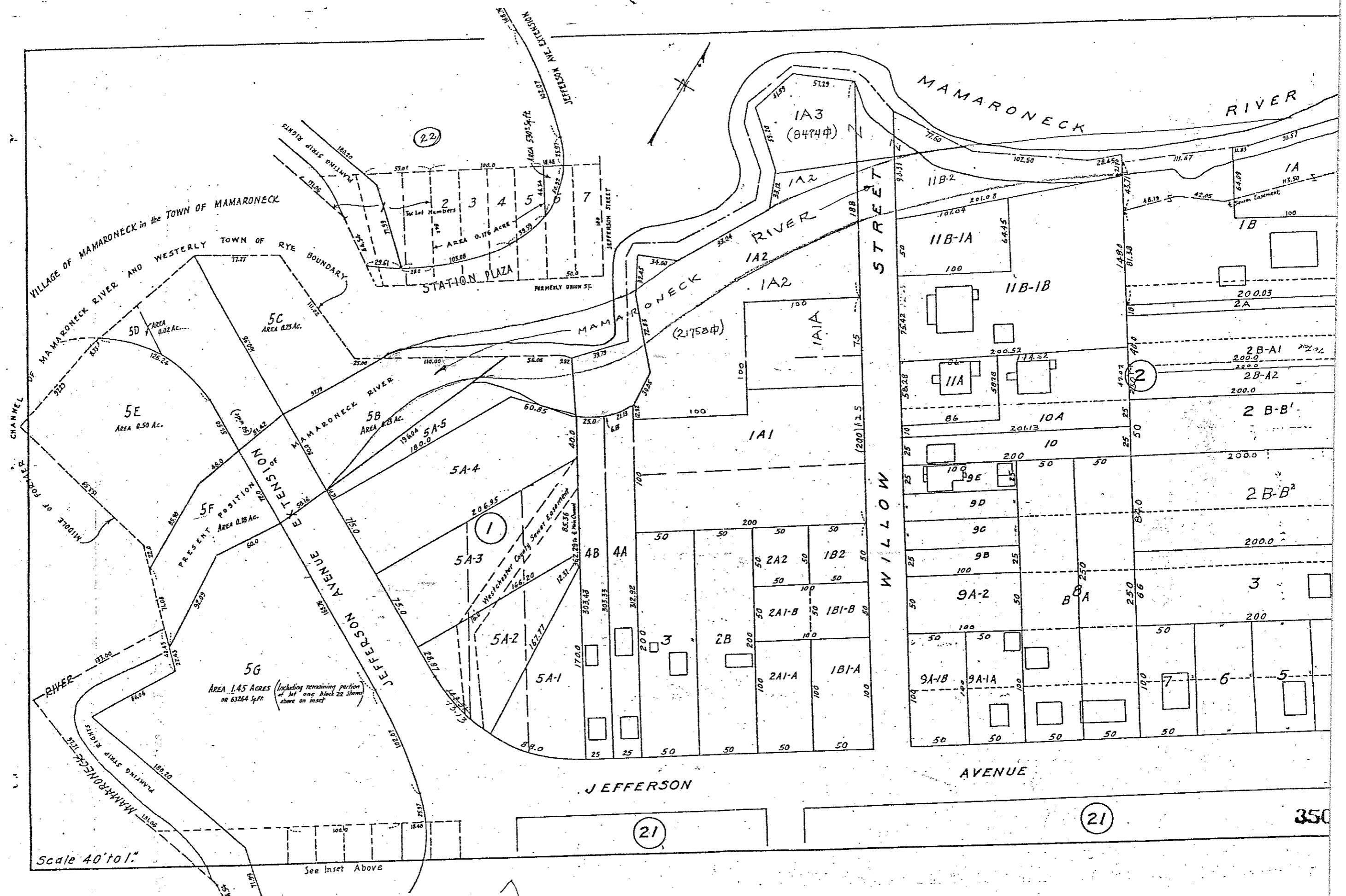
LEGEND

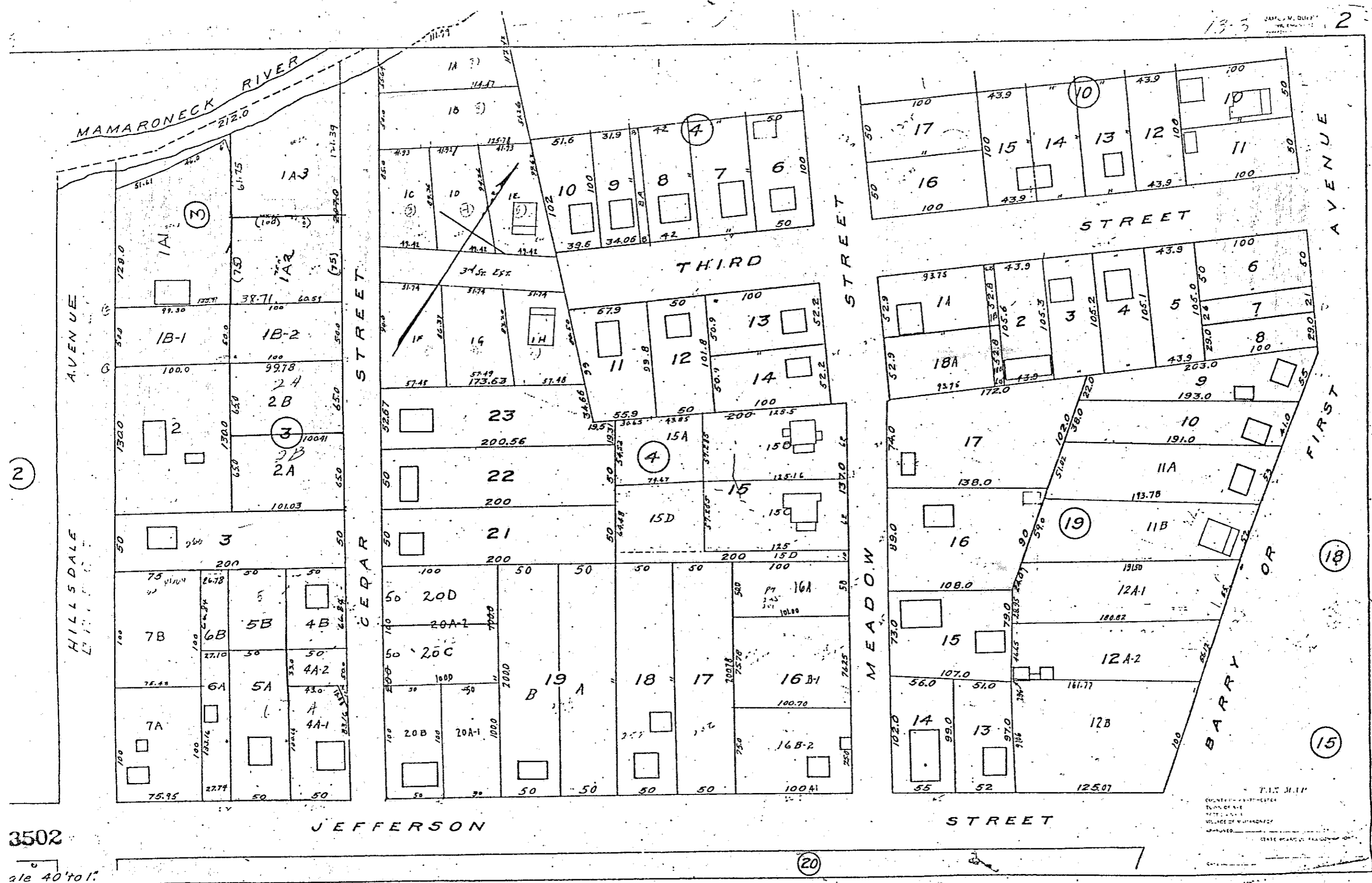
- 31 ... INDICATES SHEET NUMBER
- 15 ... INDICATES BLOCK NUMBER

MAMARONECK MAPS  
SECTION 4



INDEX MAP OF  
VILLAGE OF MAMARONECK  
IN TOWN OF RYE  
WESTCHESTER COUNTY, NEW YORK  
1971 (71)

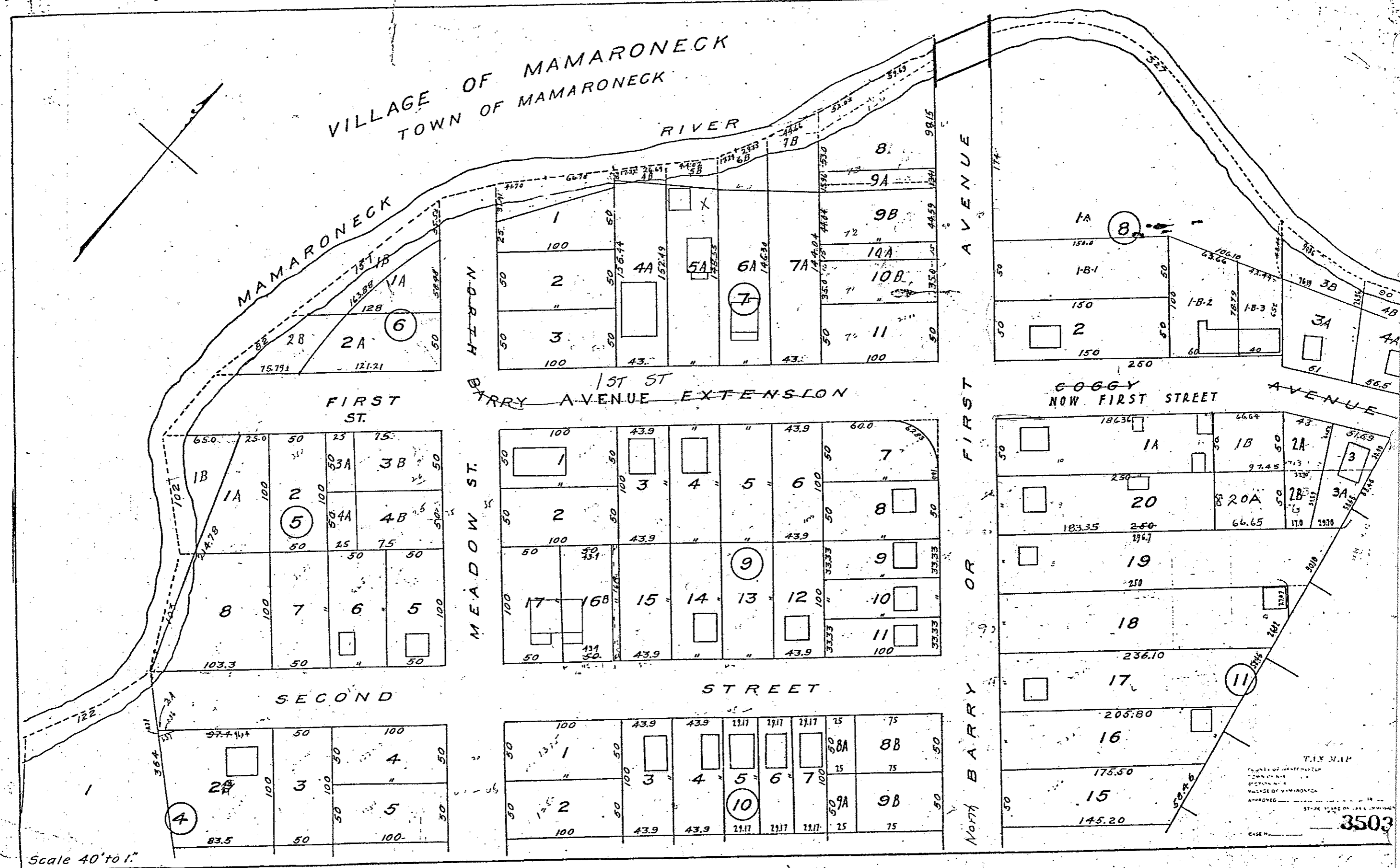




3502

ale 40' to 1."

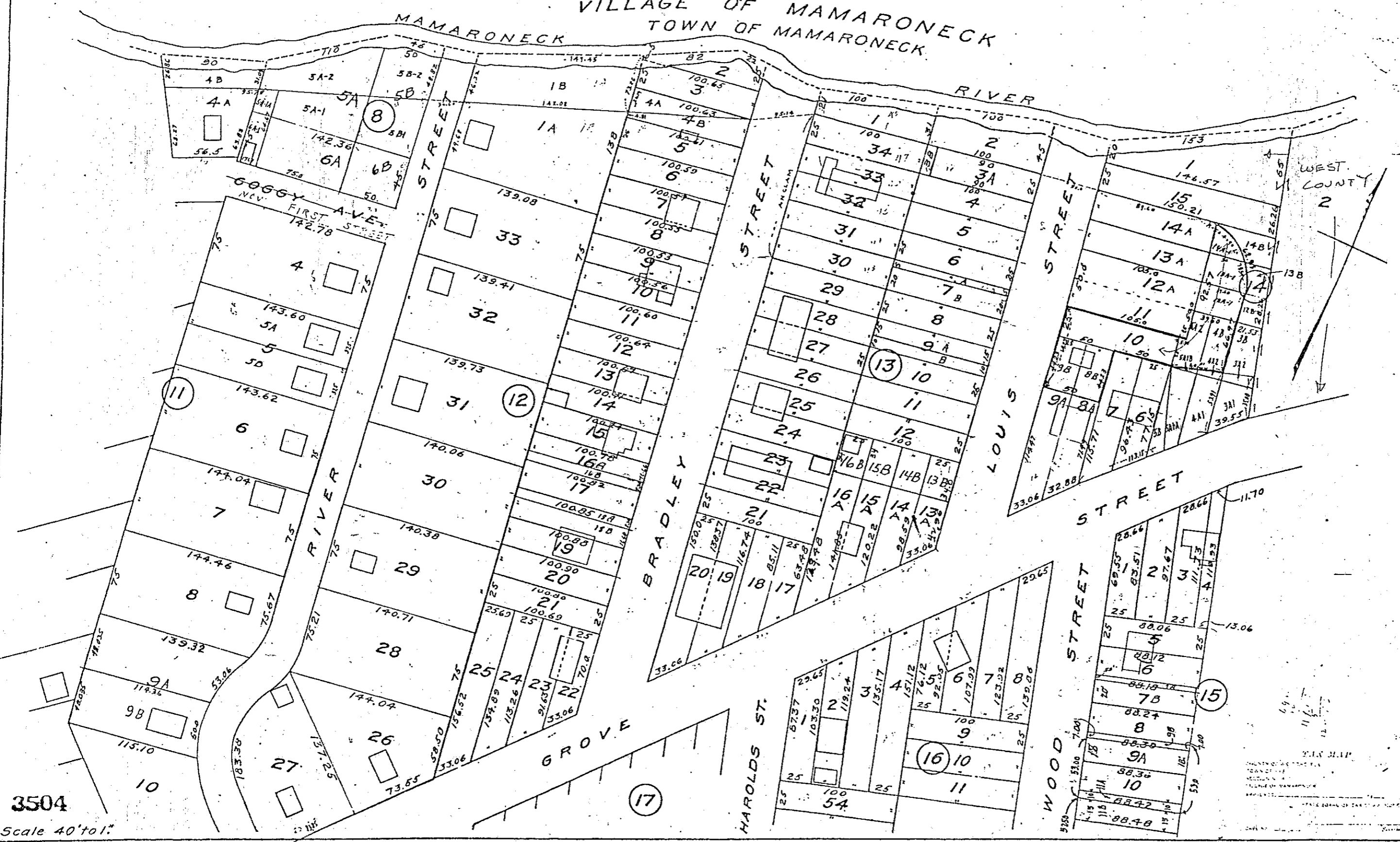
VILLAGE OF MAMARONECK  
TOWN OF MAMARONECK



Scale 40' to 1"

TAX MAP  
COUNTY OF WESTCHESTER  
TOWN OF MAMARONECK  
APPROVED BY THE BOARD OF TAX APPEALS  
JAMES M. DUFFY, TOWN ENGINEER  
1935  
3503

VILLAGE OF MAMARONECK  
TOWN OF MAMARONECK

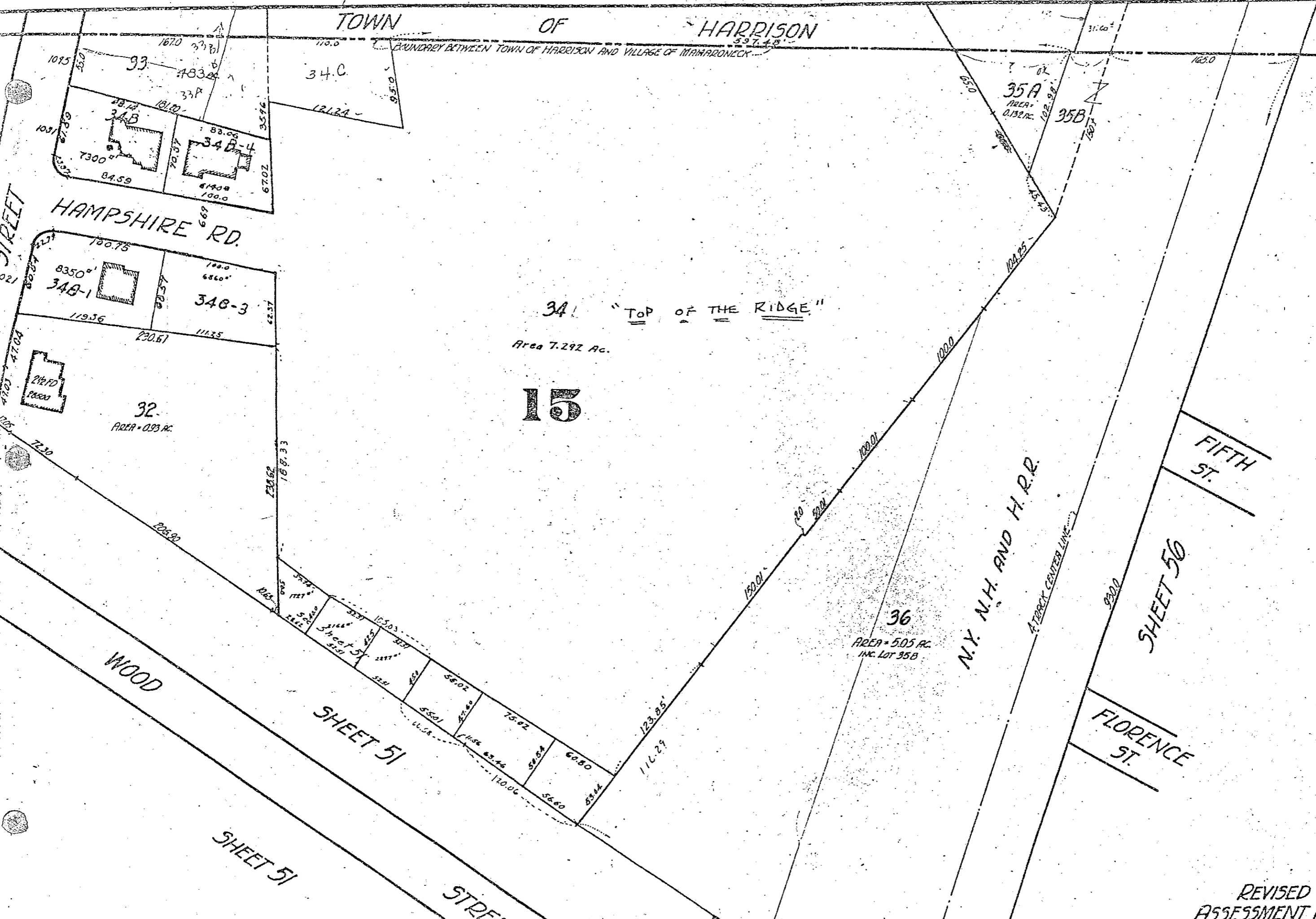


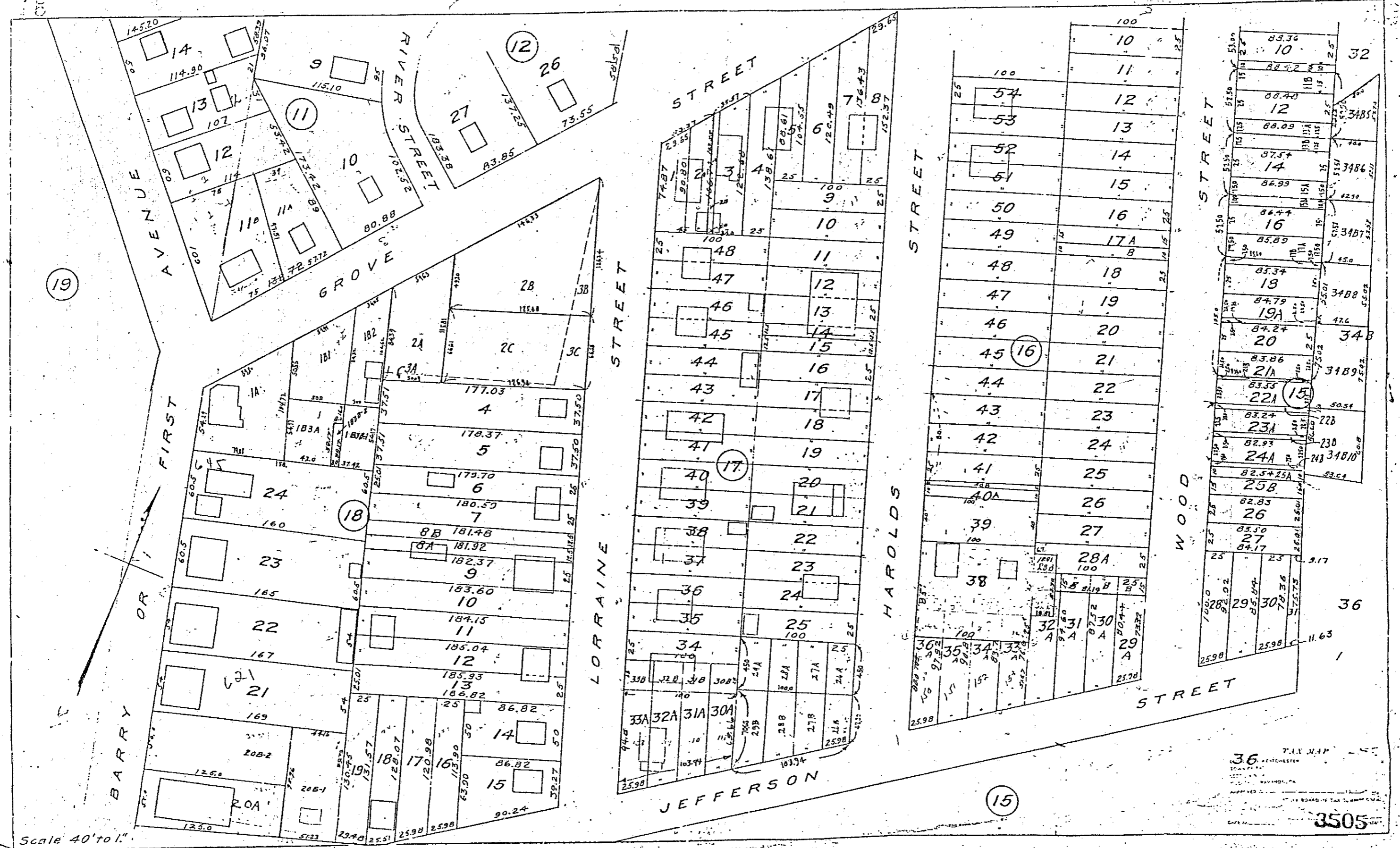
3504  
Scale 40' to 1"

PLAT MAP  
COUNTY OF WESTCHESTER  
TOWN OF MAMARONECK  
VILLAGE OF MAMARONECK  
DATE OF MAP 1933

TOWN OF HARRISON

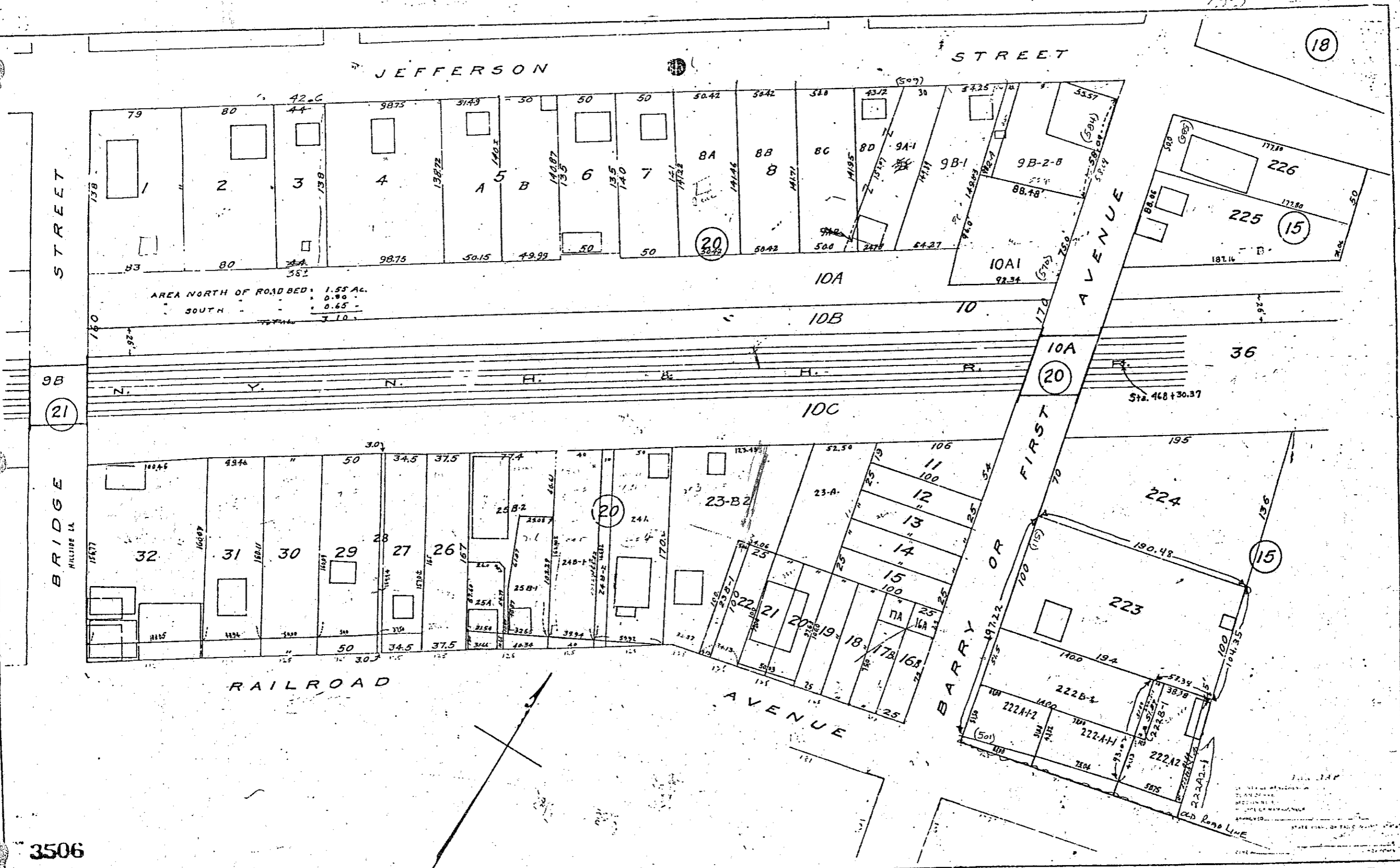
BOUNDARY BETWEEN TOWN OF HARRISON AND VILLAGE OF MARMADOCK



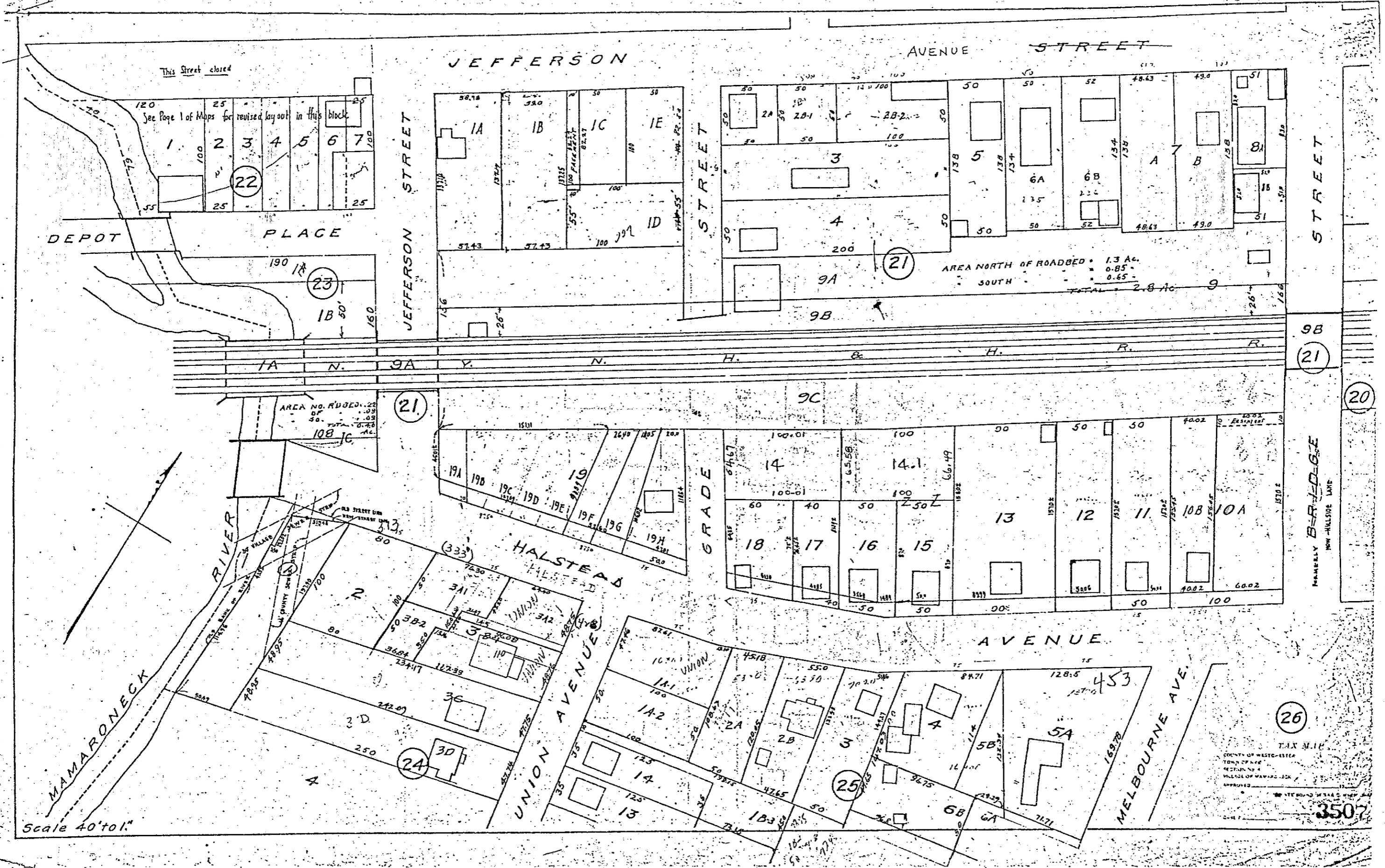


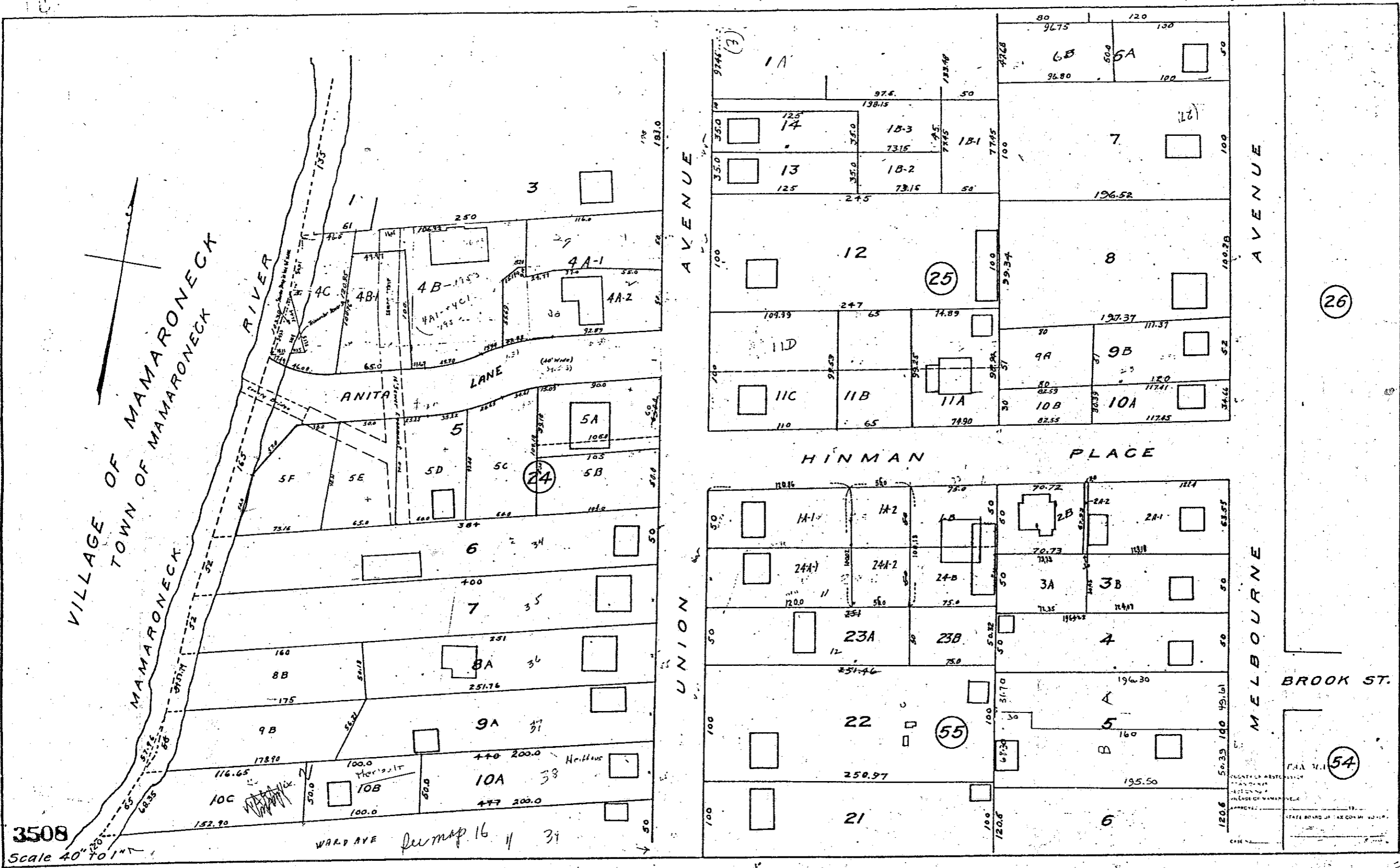
Scale 40' to 1."

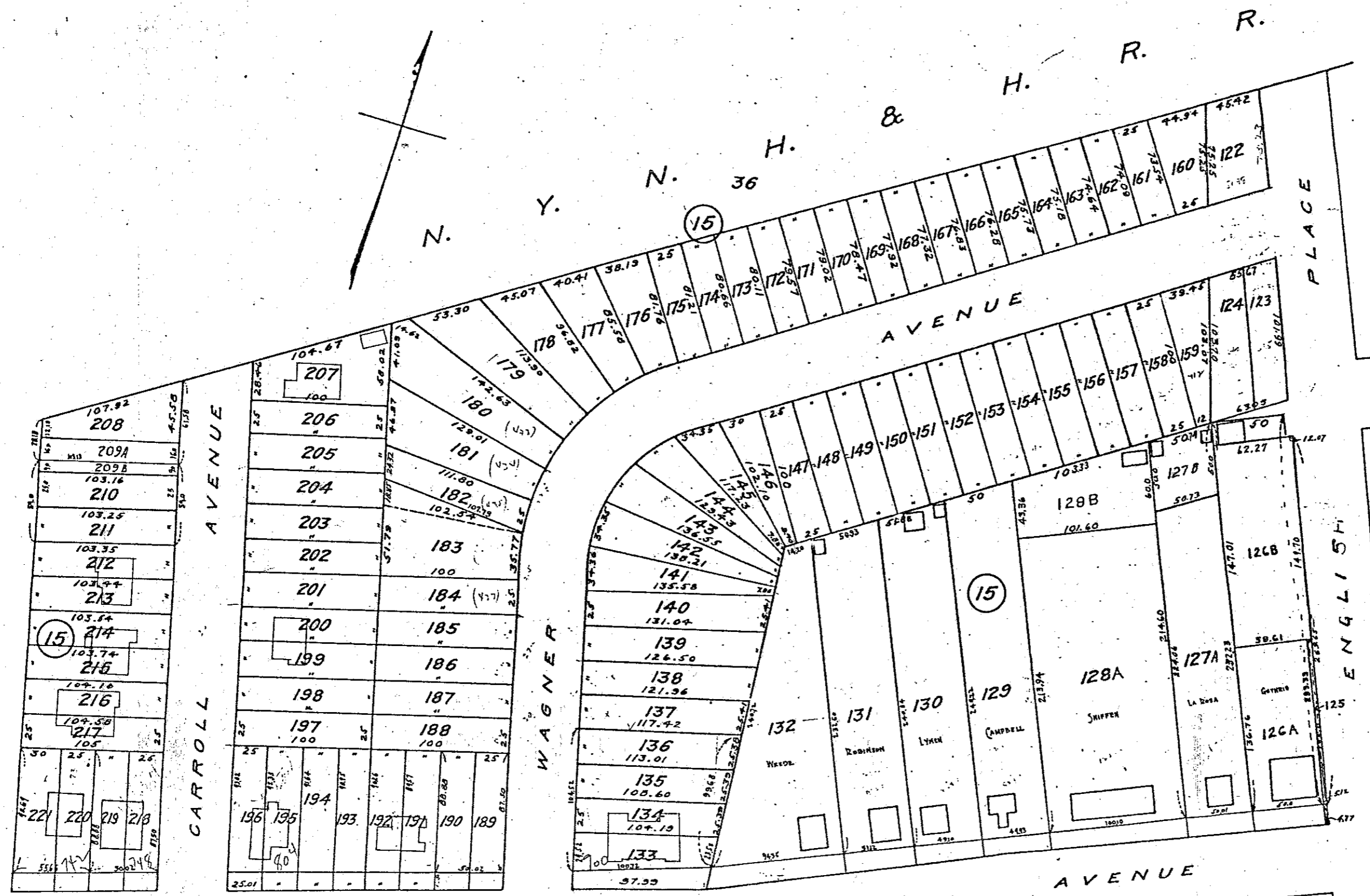
36 TAX MAP  
3505



3506  
Scale 40' to 1"







3510

Scale 40' to 1"

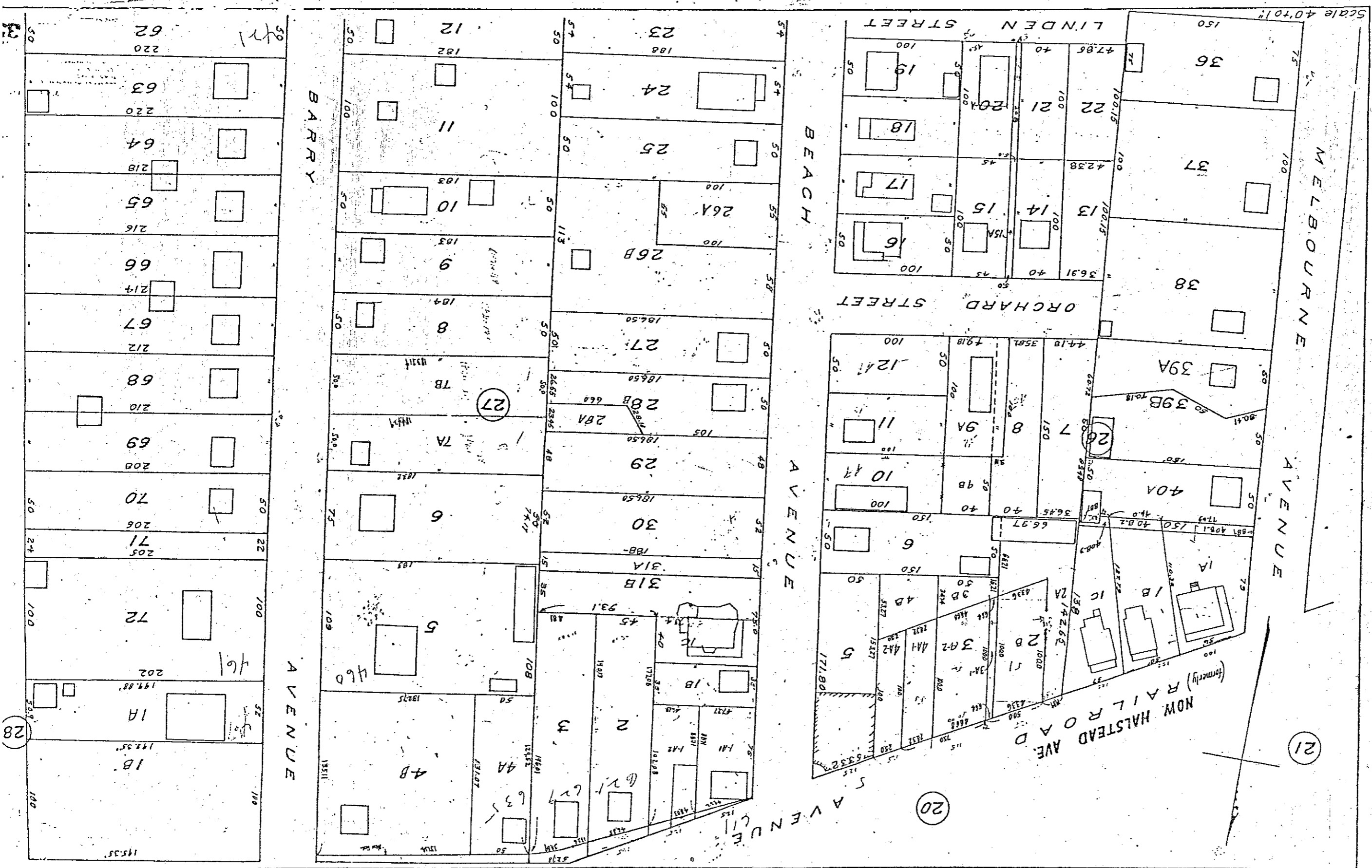
CARROLL

HALSTEAD

31

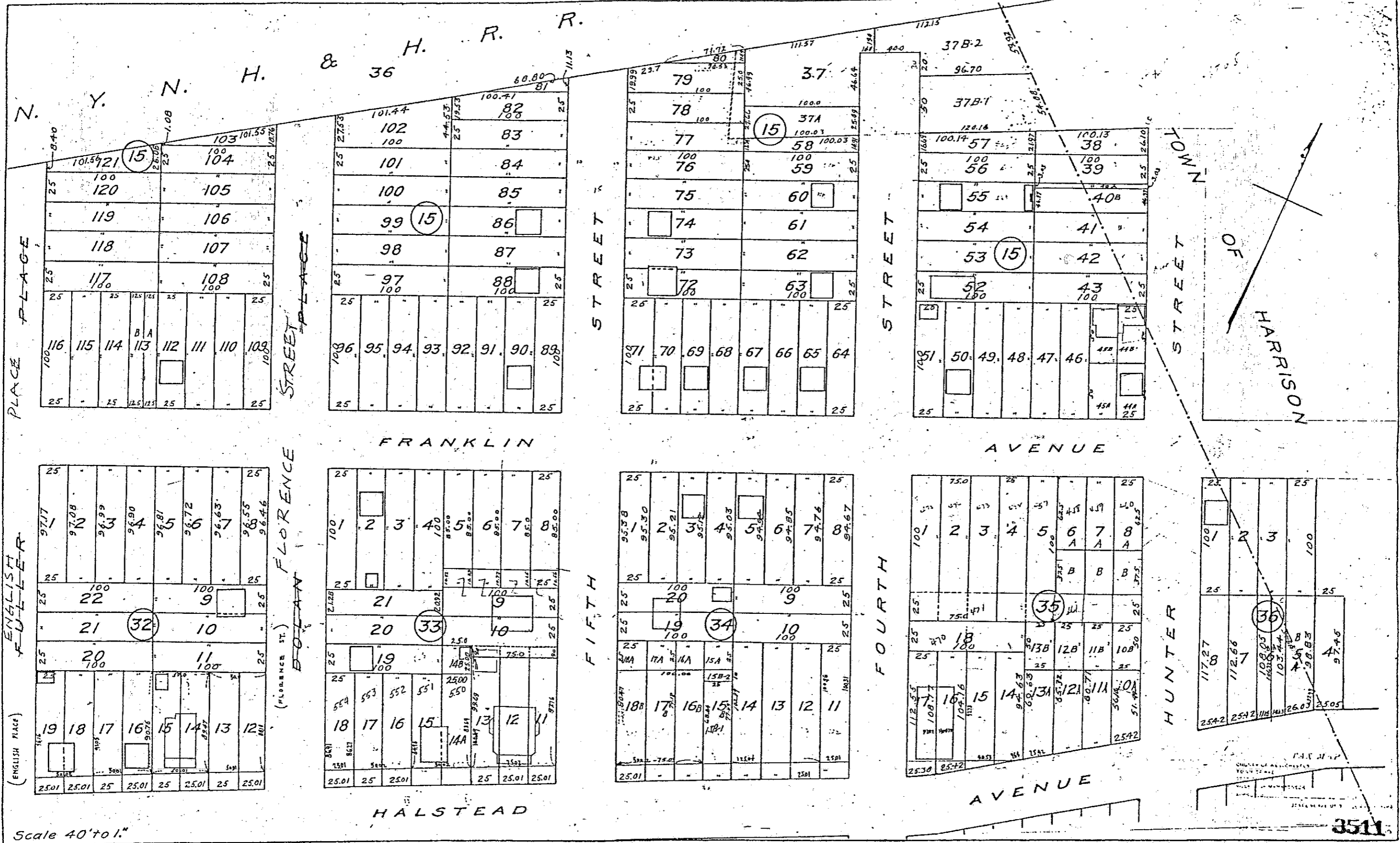
32

TAX MAP  
COUNTY OF ALBERTA  
TOWN OF THE  
SECTION 32  
VILLAGE OF WINTERBURN  
APPROVED: \_\_\_\_\_  
DATE OF MAP: \_\_\_\_\_



- 197

3-19



13-4

TOWN OF

HARRISON

HALSTEAD AVENUE

3512  
Scale 40' to 1"

BARBARA LANE

HUNTER

AVENUE

PARK

FOURTH ST

WEST

STREET

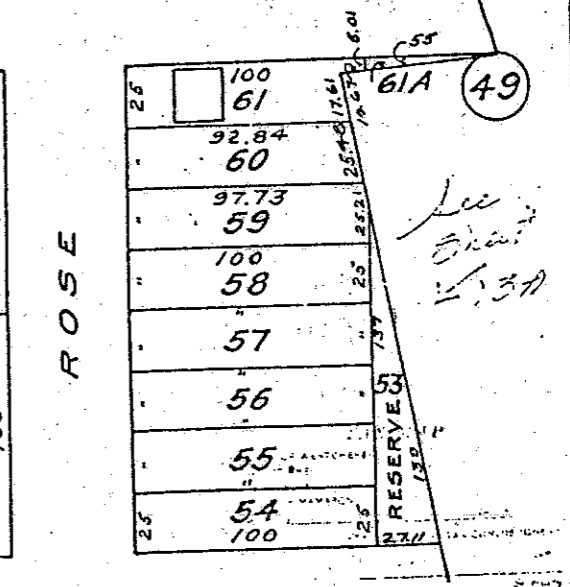
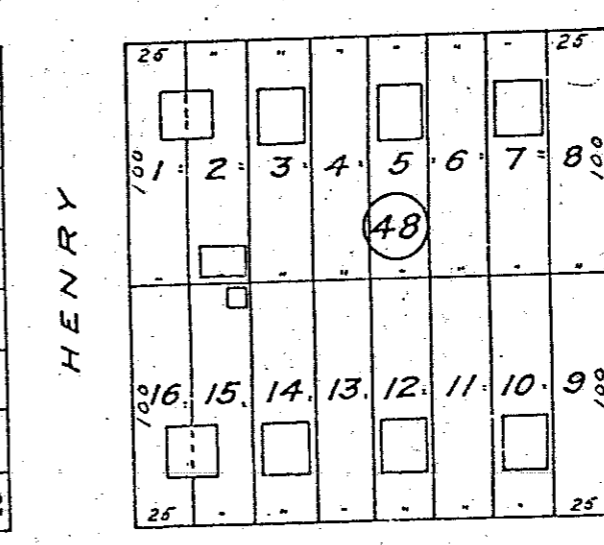
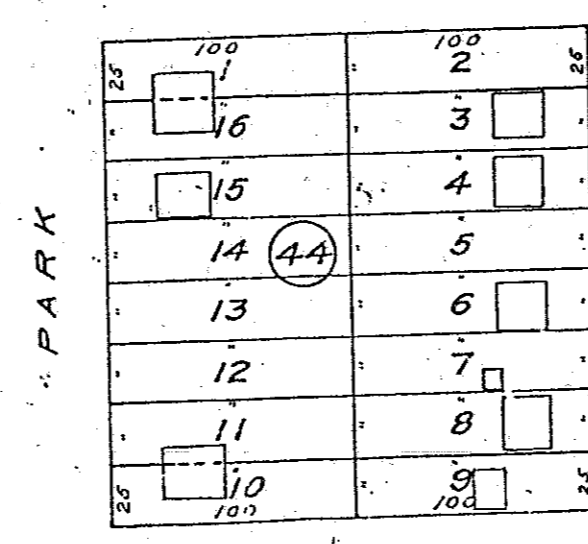
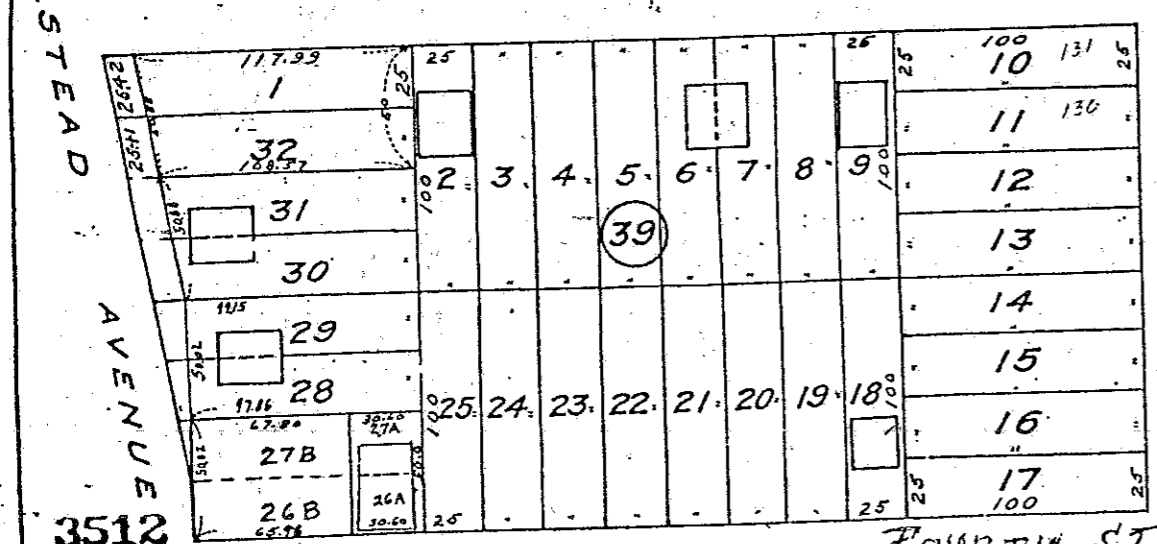
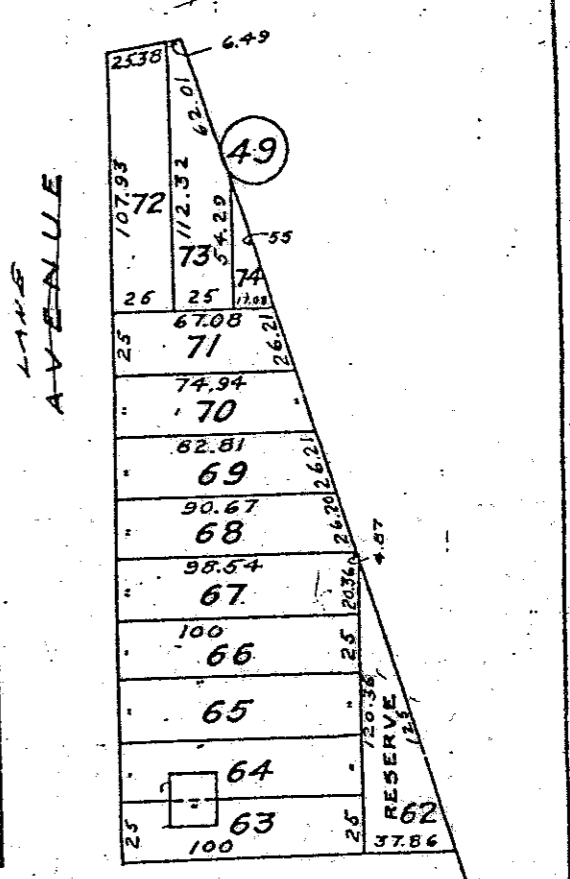
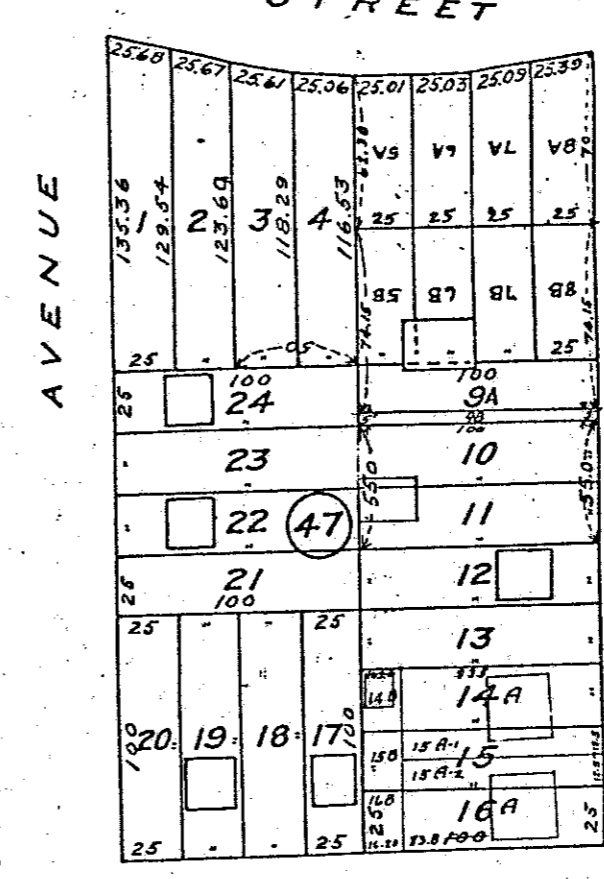
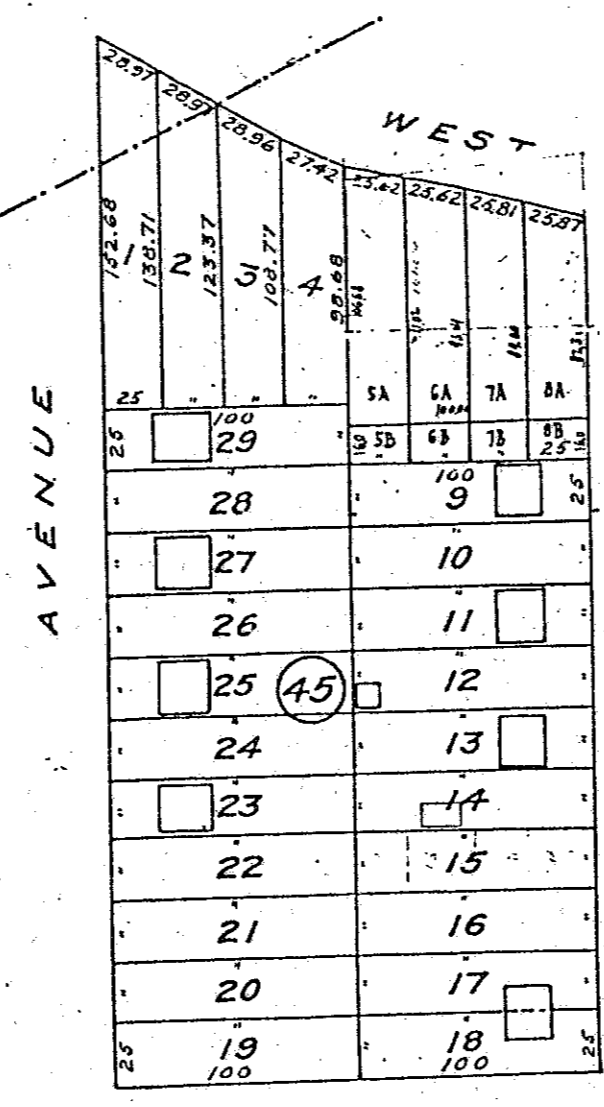
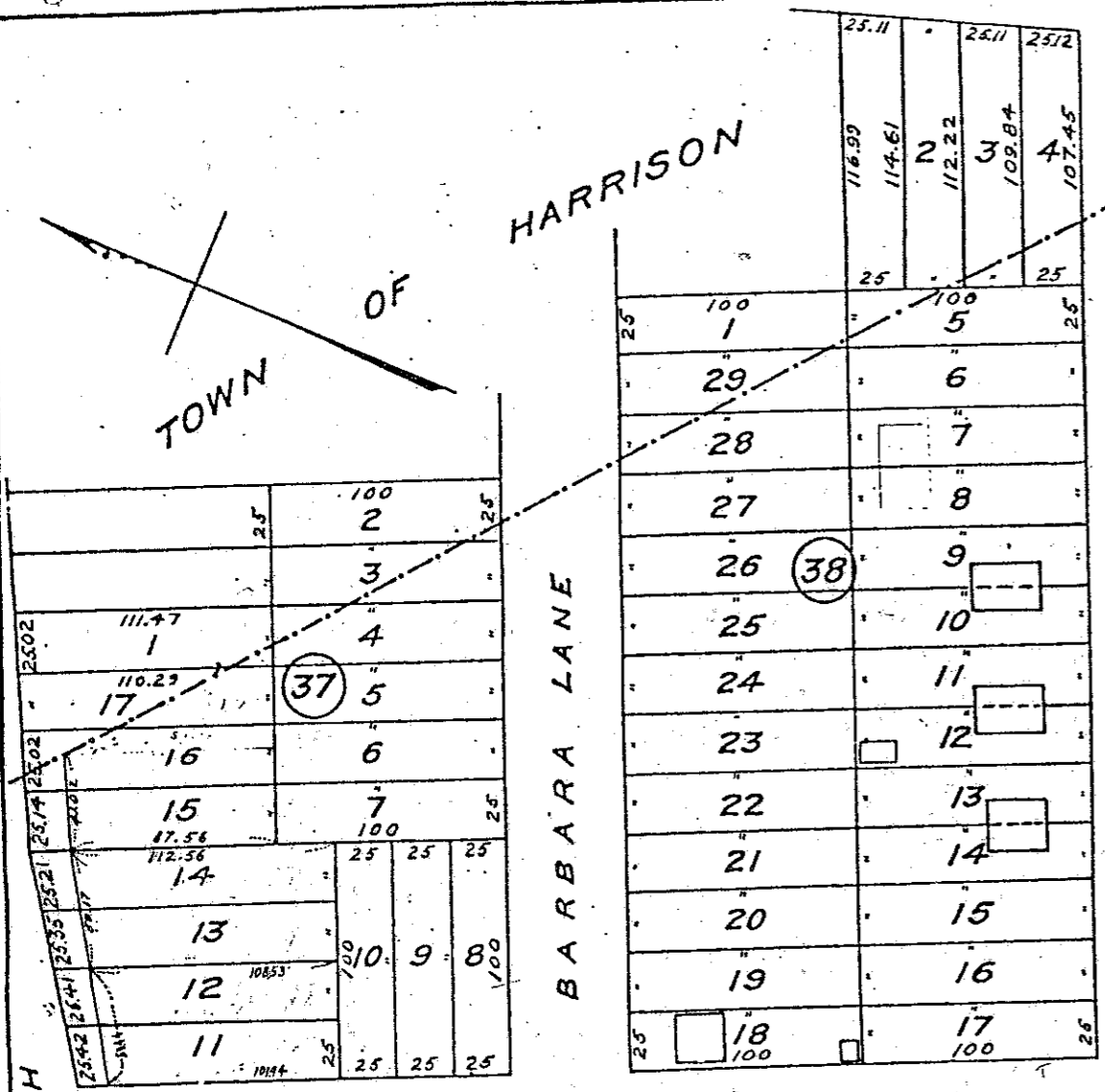
STREET

AVENUE

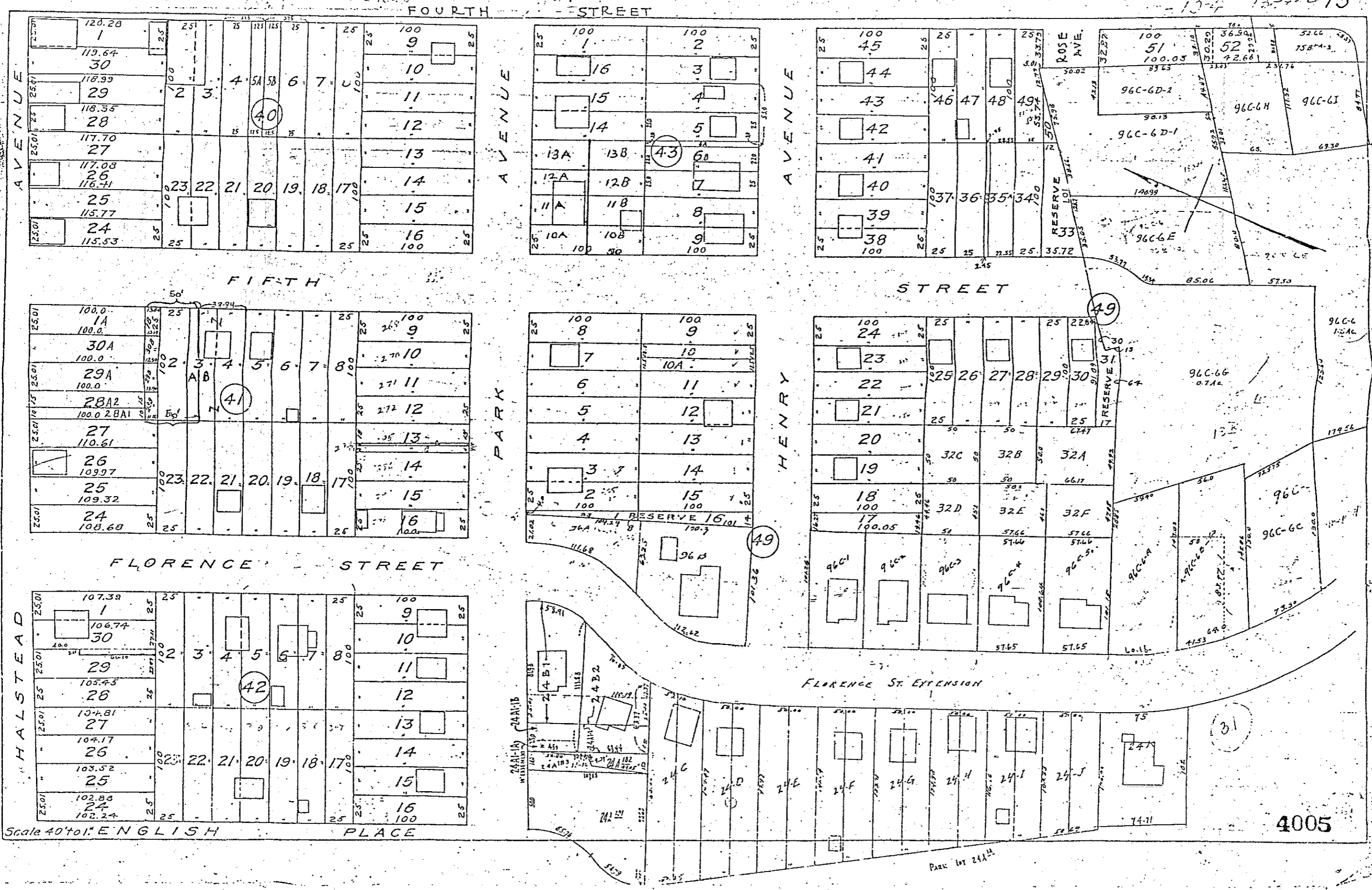
HENRY

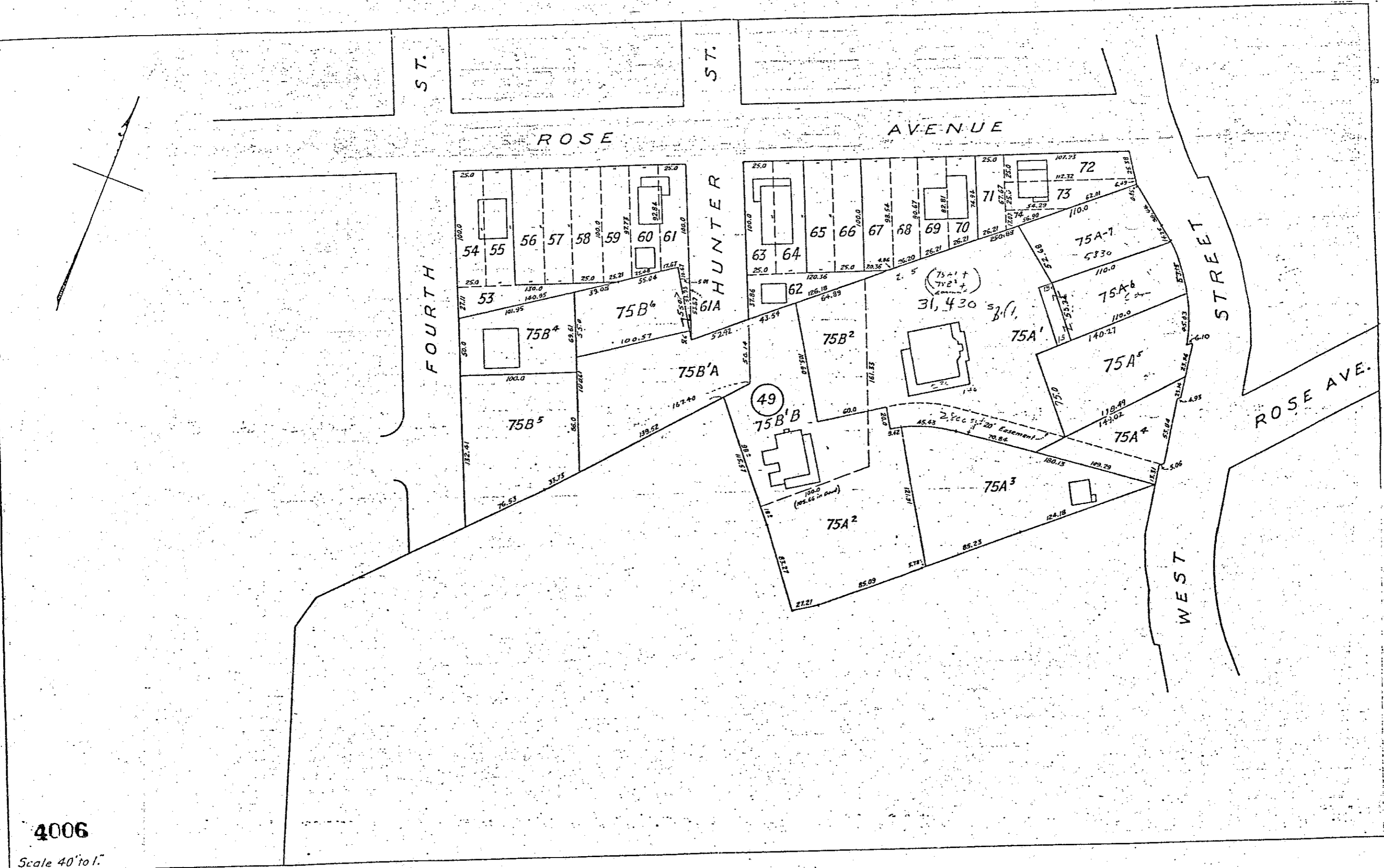
AVENUE

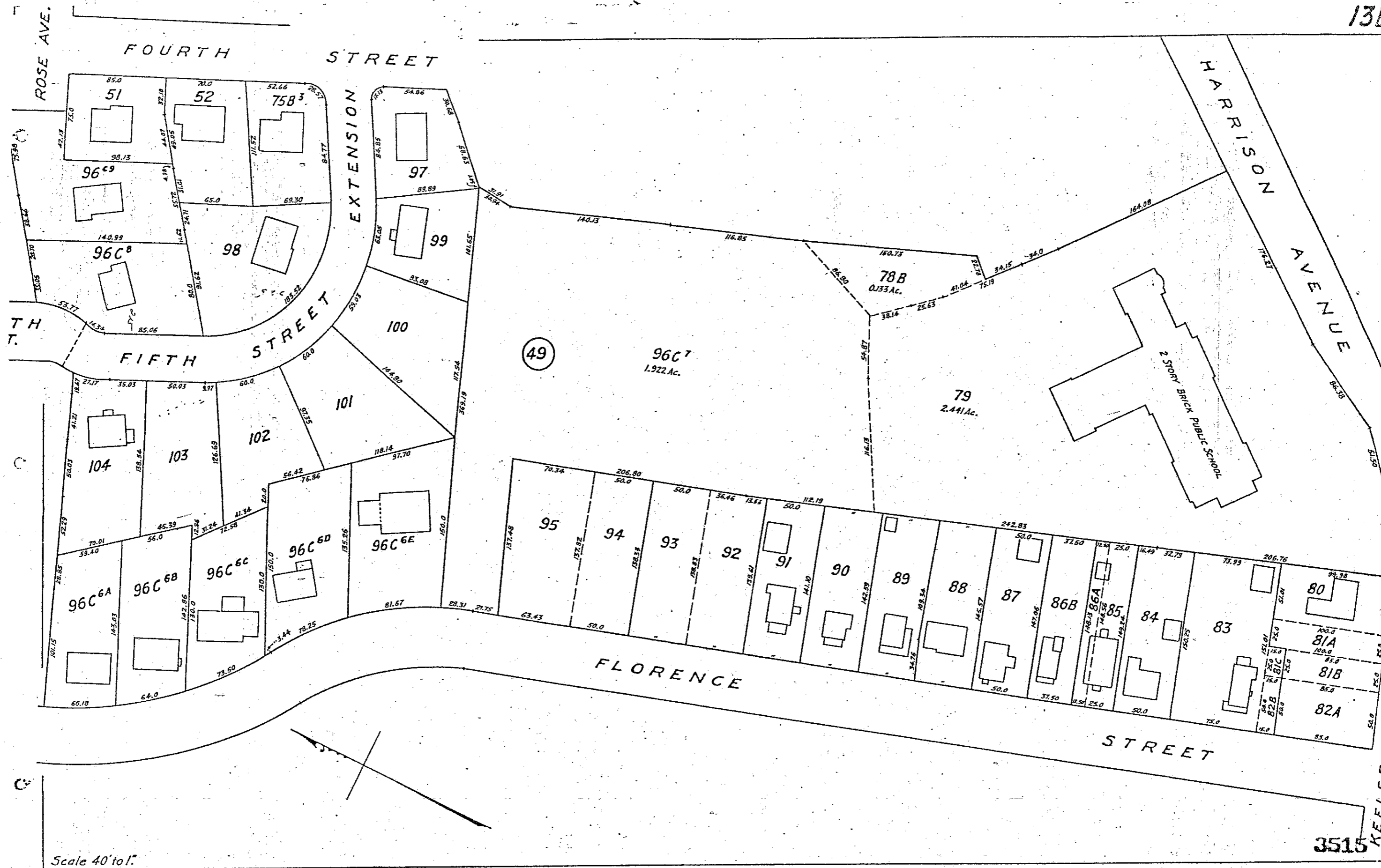
ROSE

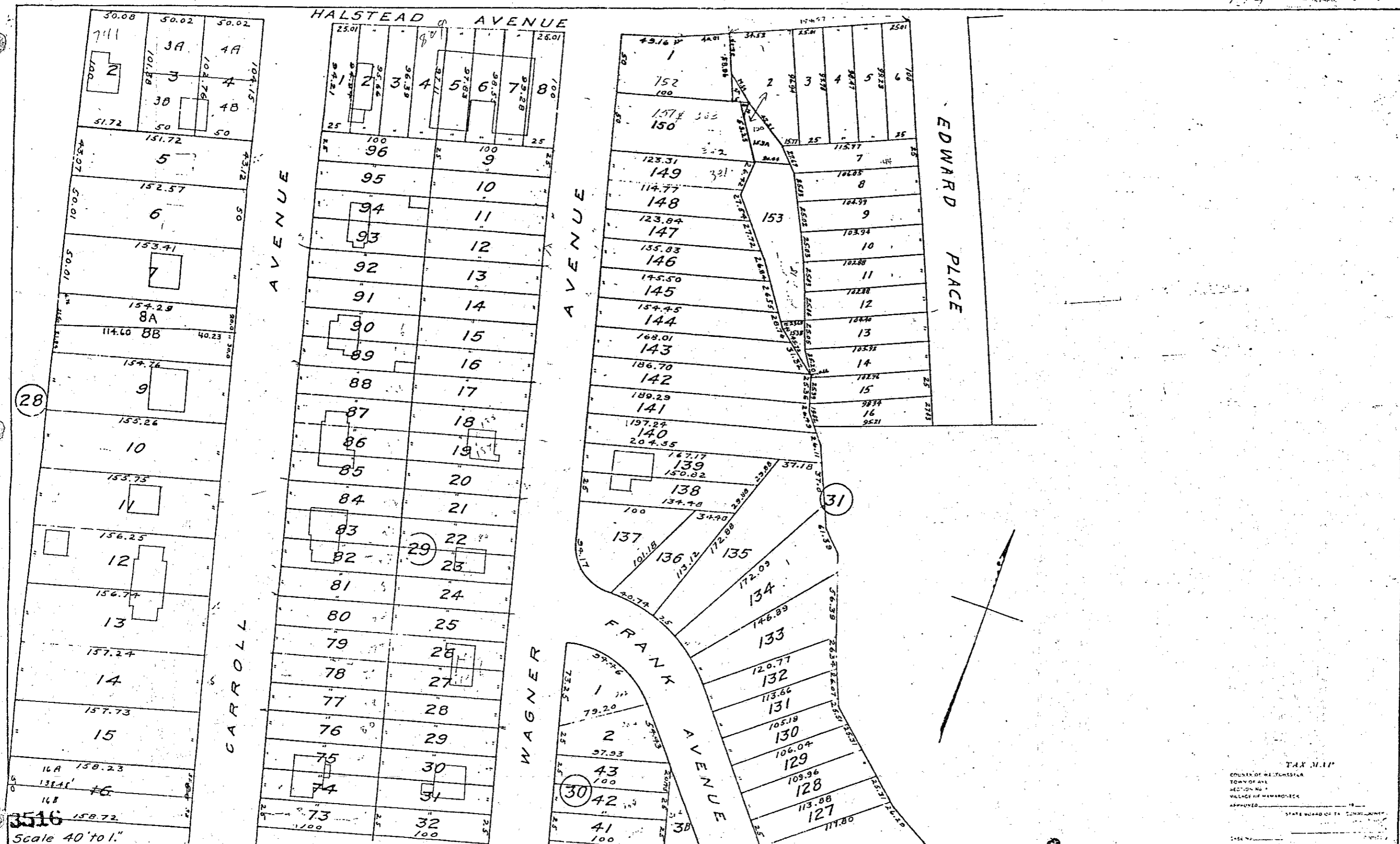


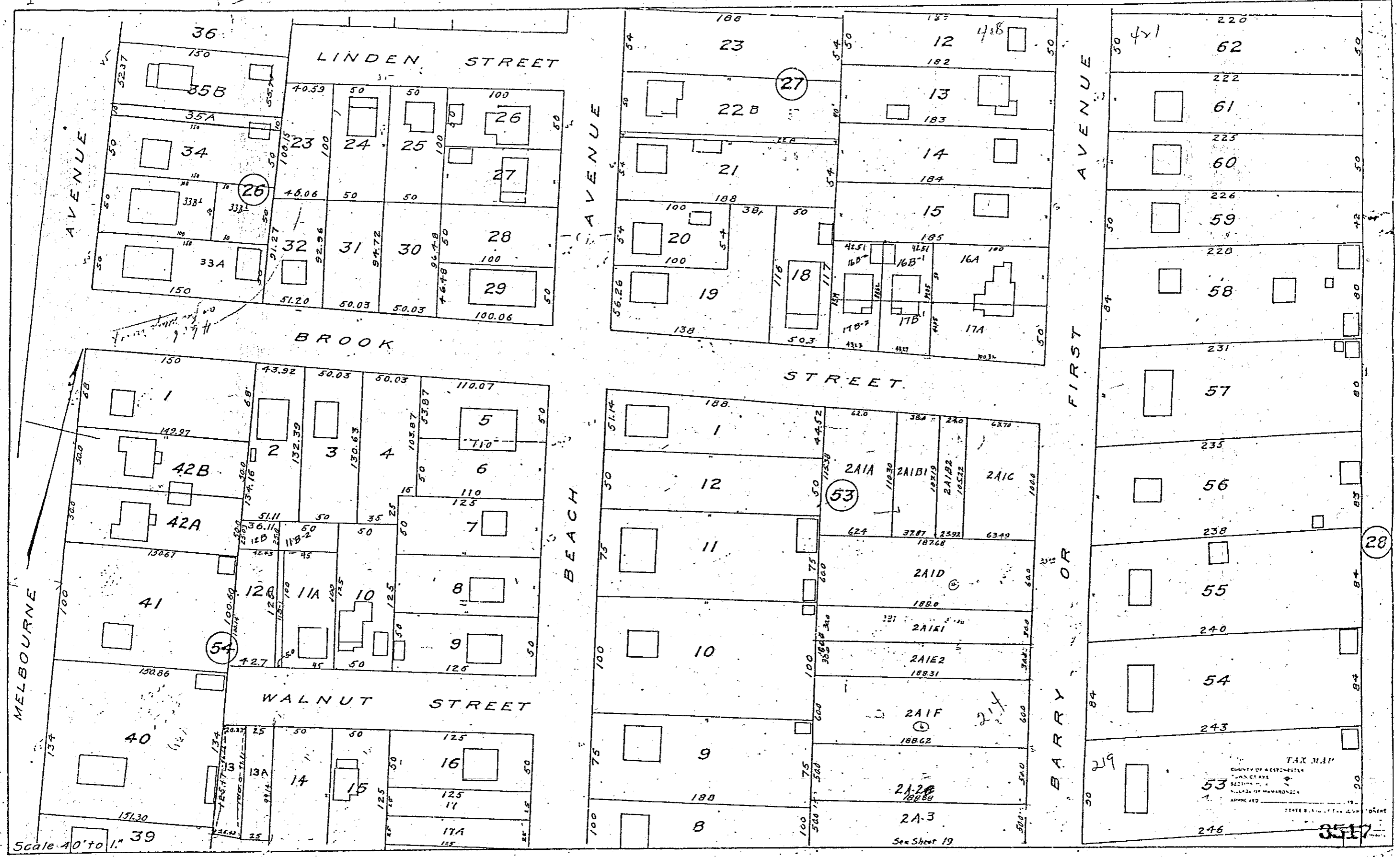
See 13-4 13-4 13-13











VILLAGE OF MAMARONECK  
TOWN OF MAMARONECK

WARD

AVENUE

AVENUE

UNION

AVENUE

MELBOURNE

3518

Scale 40' to 1"

PLAT OF WESTCHESTER  
TOWN OF RYE  
SECTION NO. 4  
VILLAGE OF MAMARONECK

19706

11E 11D 11B 11C

100.00 100.00 100.00 100.00

100.00 100.00 100.00 100.00

100.00 100.00 100.00 100.00

100.00 100.00 100.00 100.00

100.00 100.00 100.00 100.00

100.00 100.00 100.00 100.00

100.00 100.00 100.00 100.00

100.00 100.00 100.00 100.00

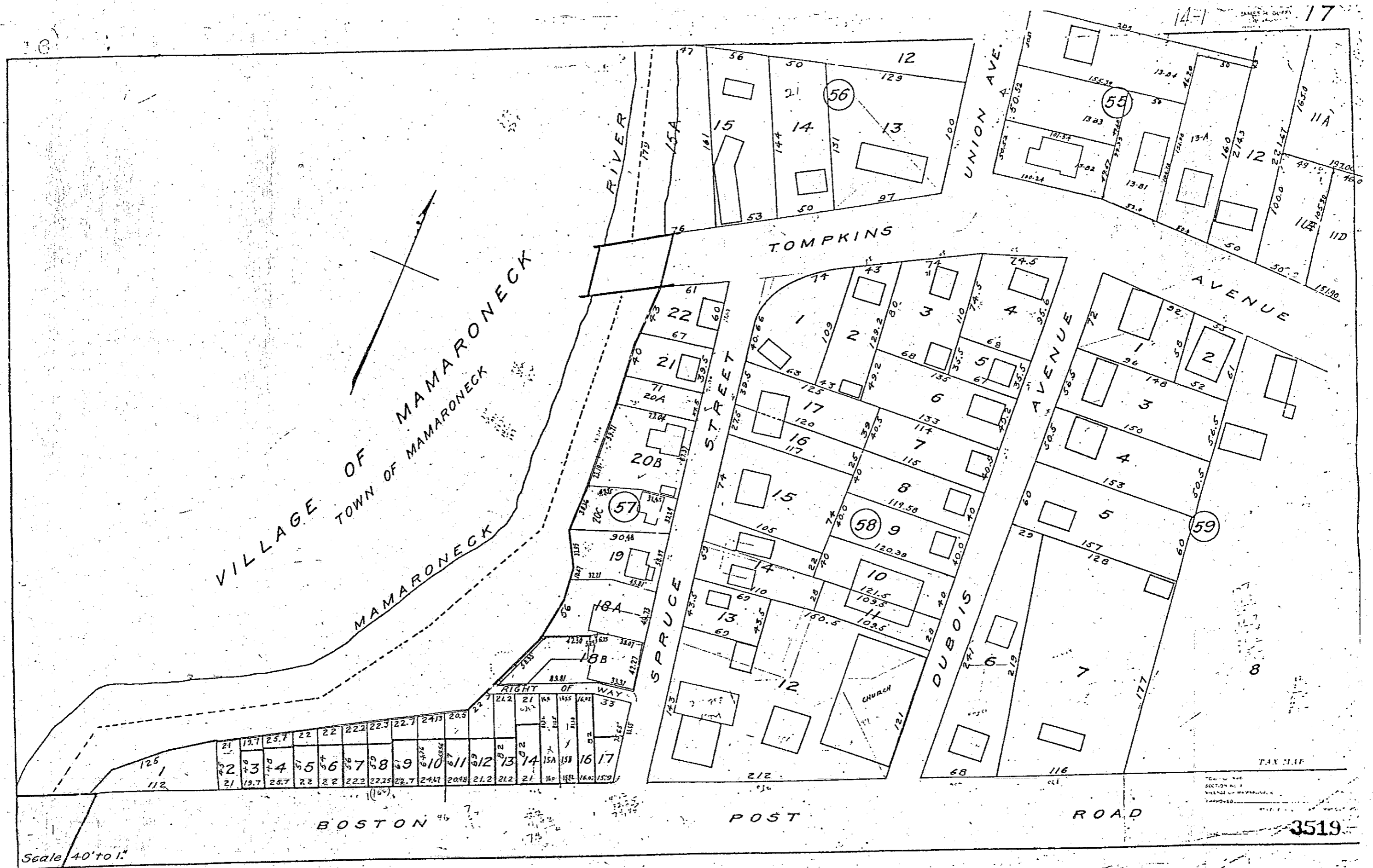
100.00 100.00 100.00 100.00

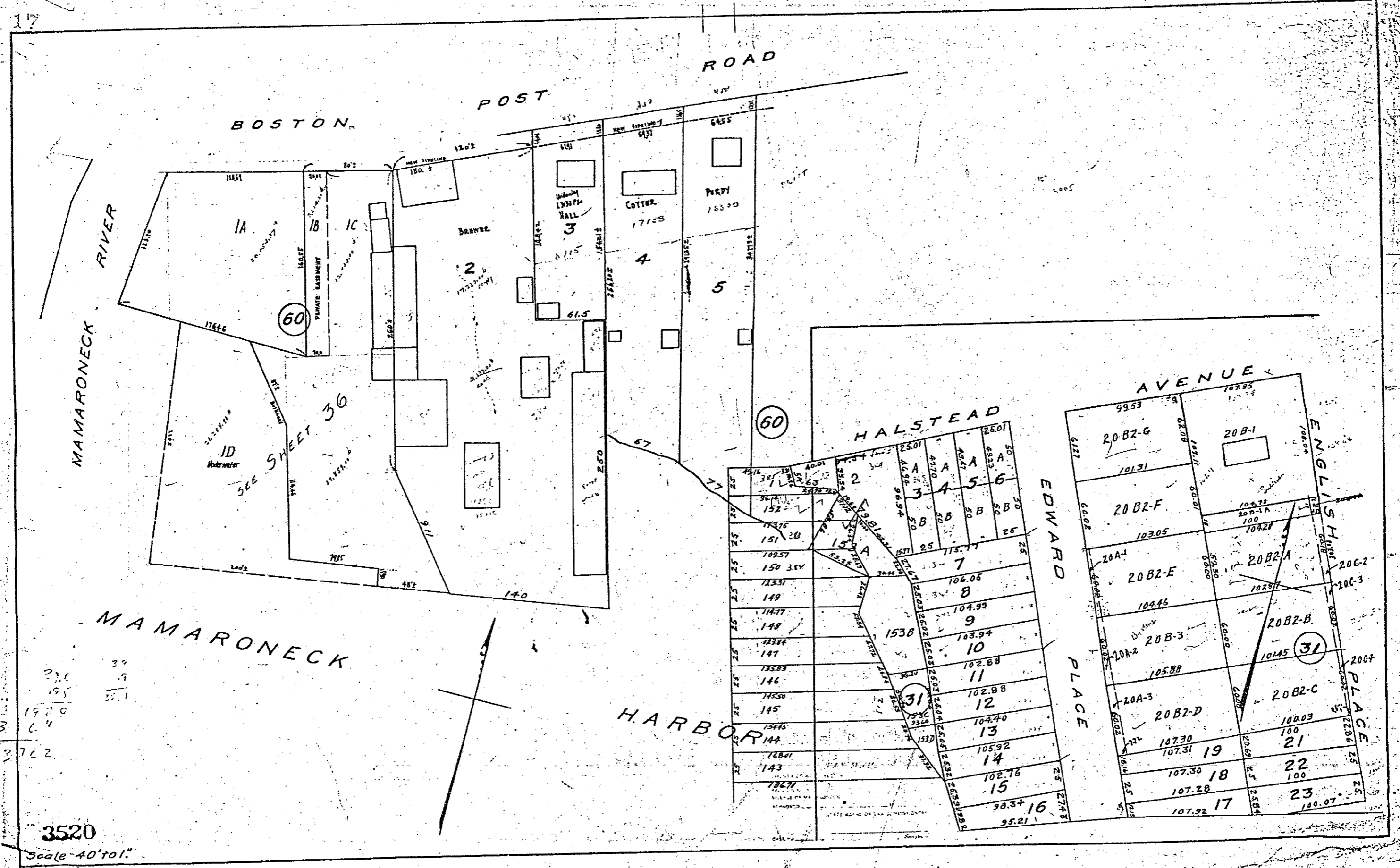
100.00 100.00 100.00 100.00

100.00 100.00 100.00 100.00

100.00 100.00 100.00 100.00

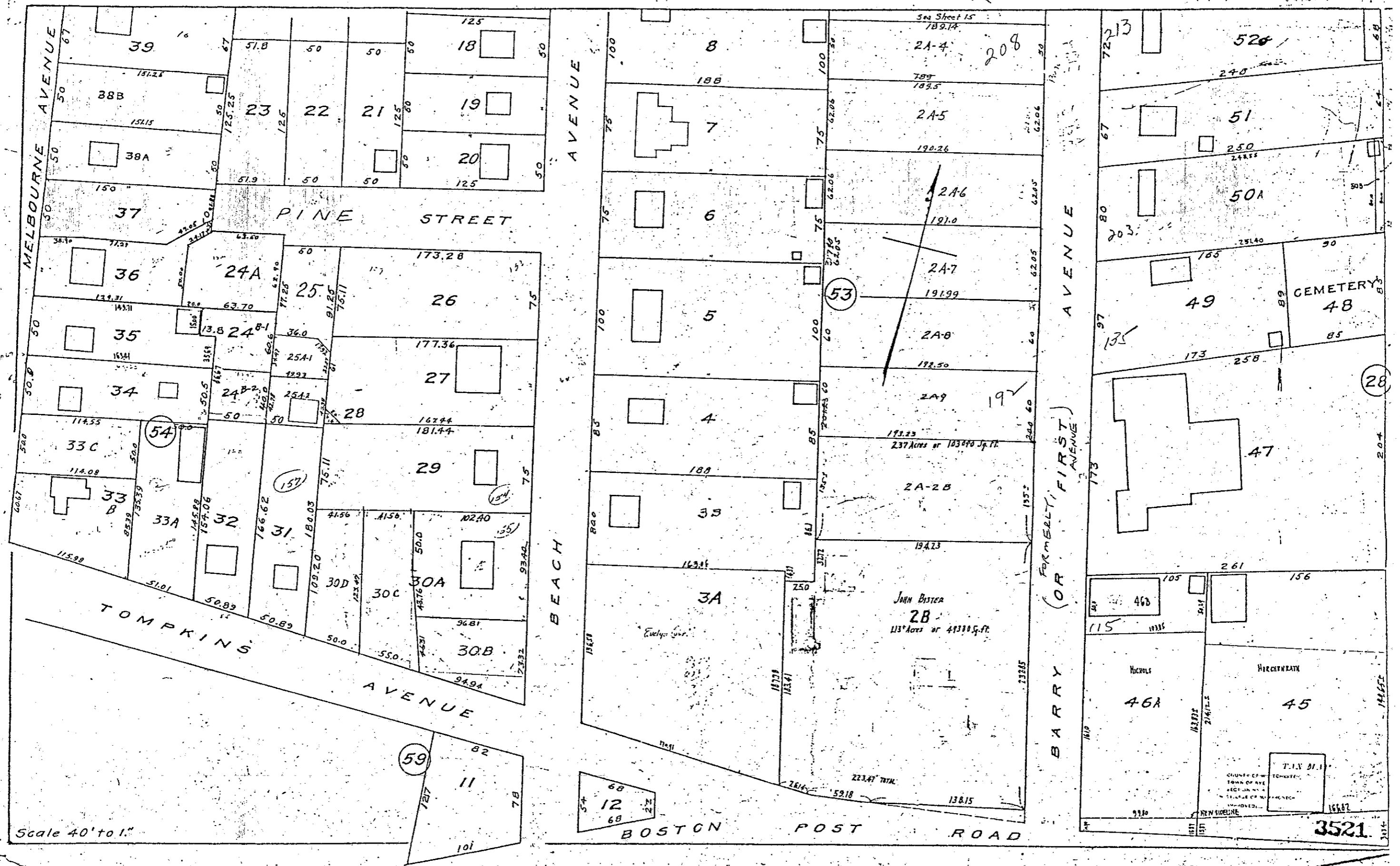
100.00 100.00 100.00 100.00

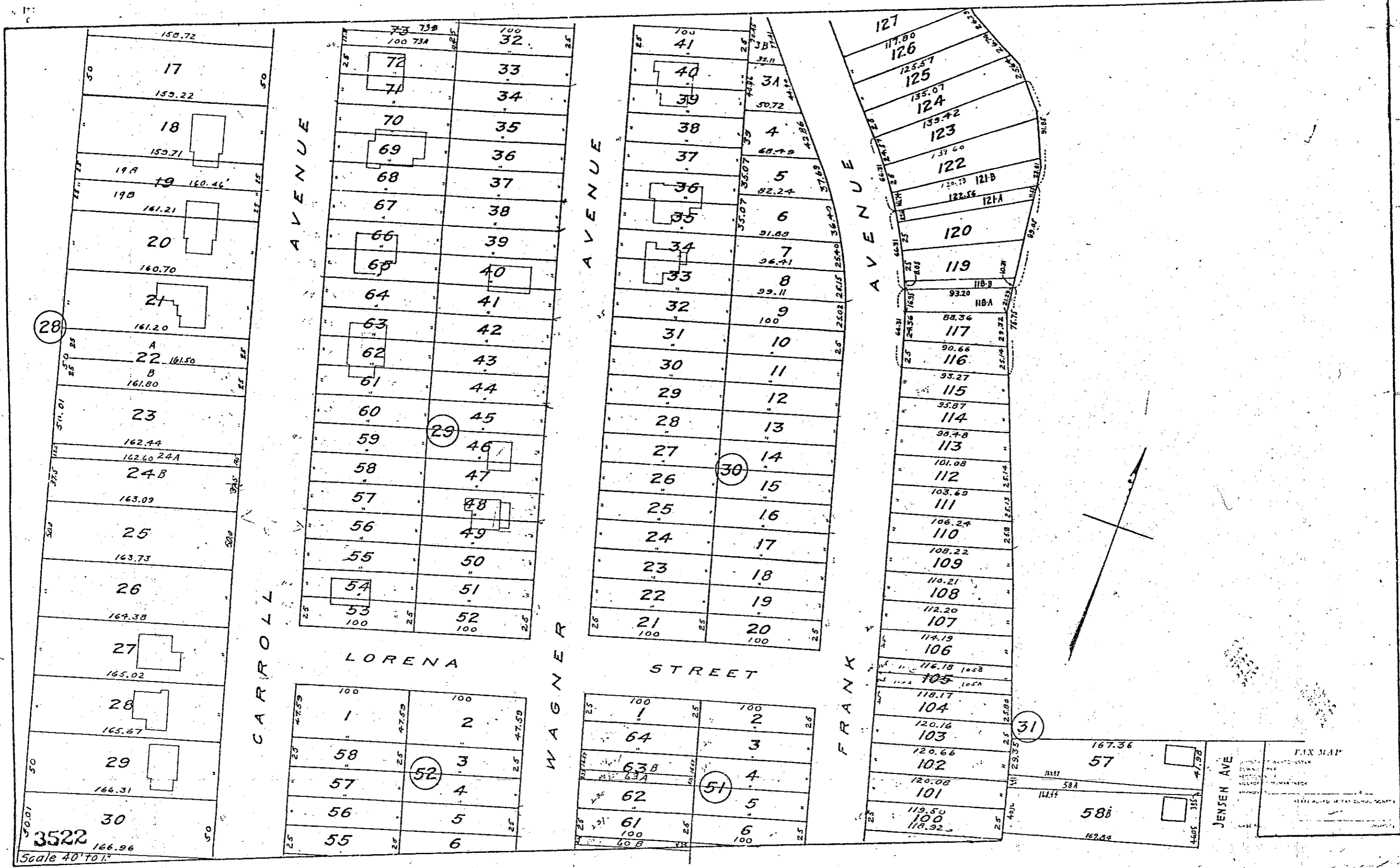


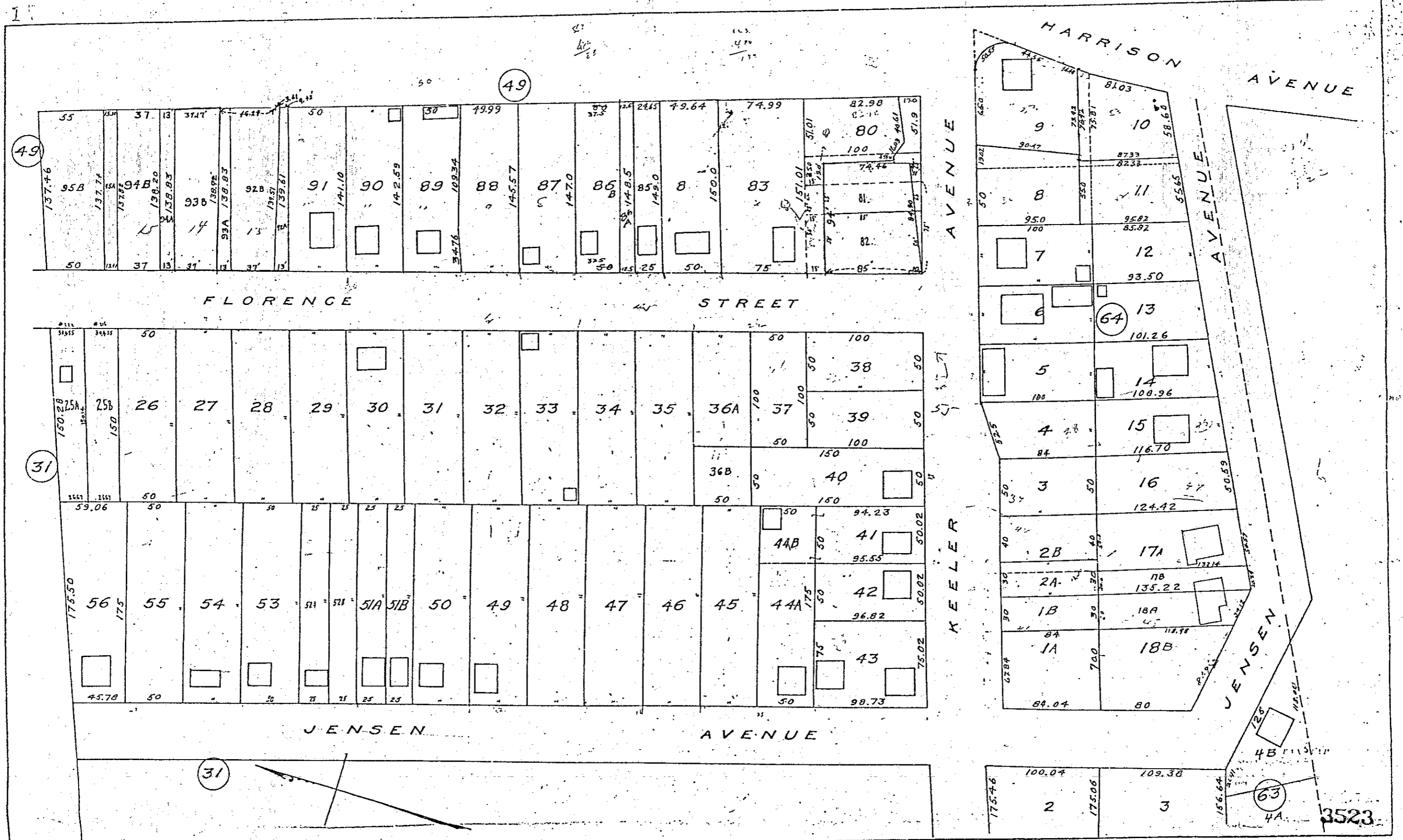


39  
23.6  
195  
1920  
6.4  
3762

3520  
Scale 40' to 1"

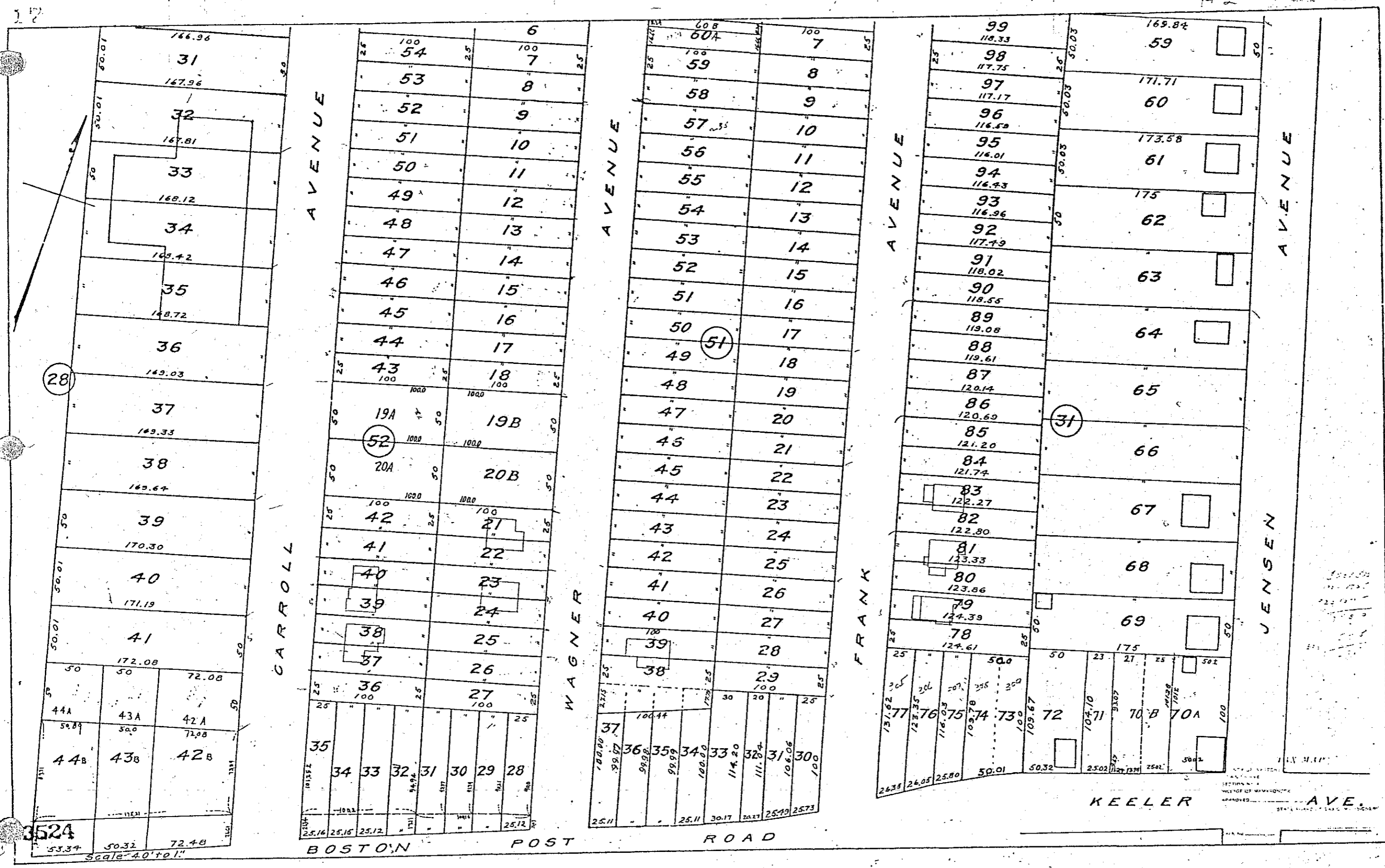




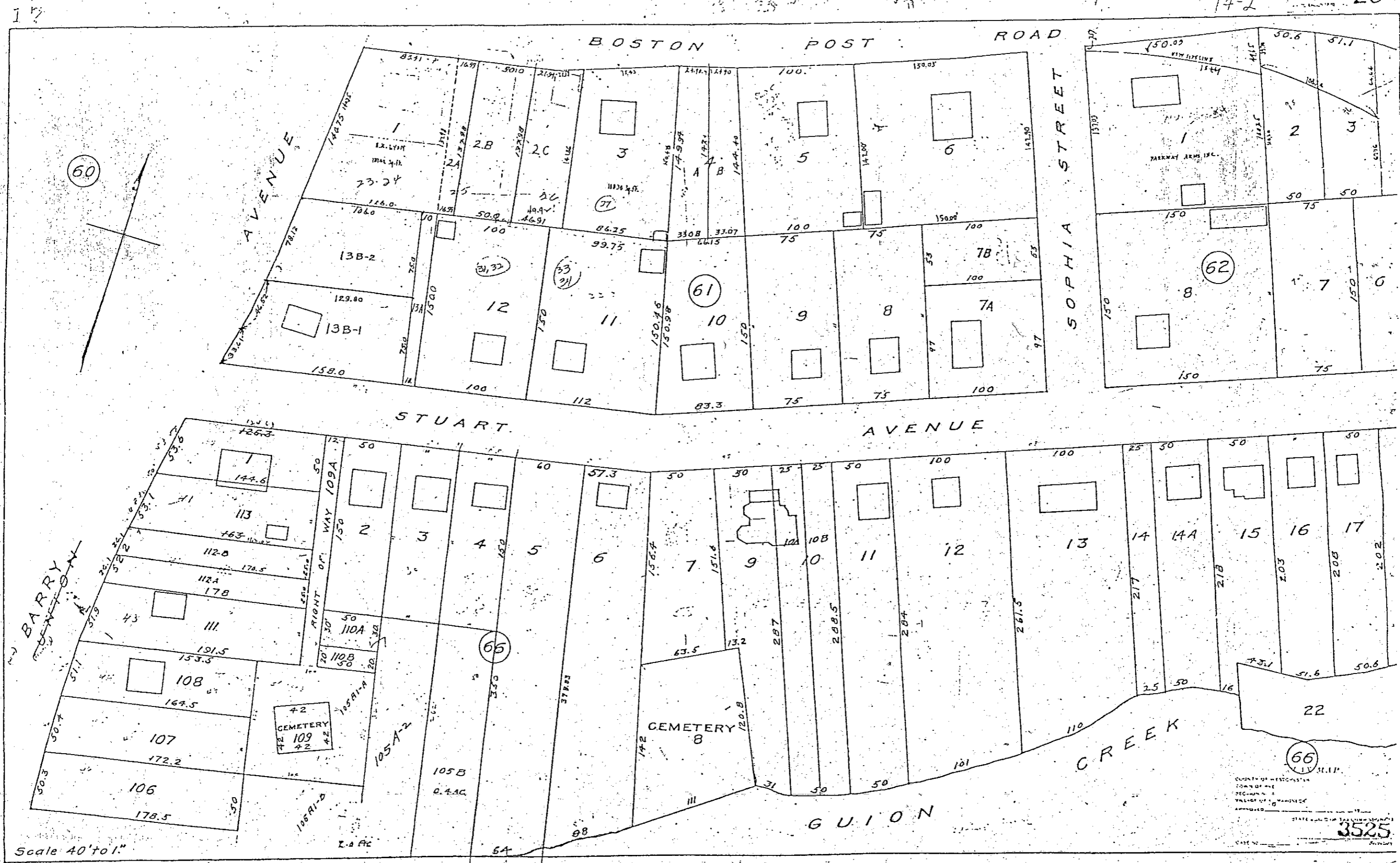


Scale 40' to 1"

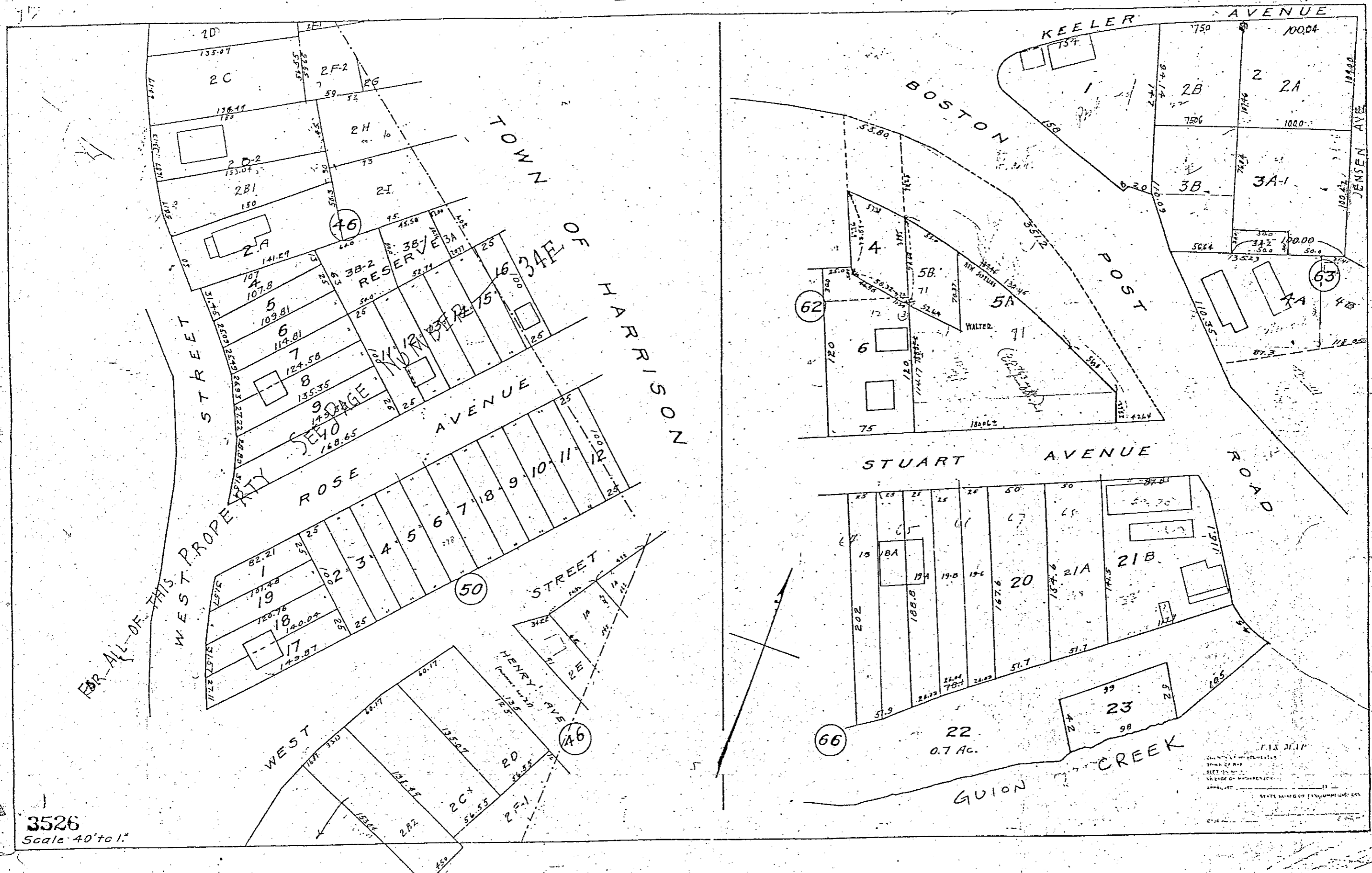
3523

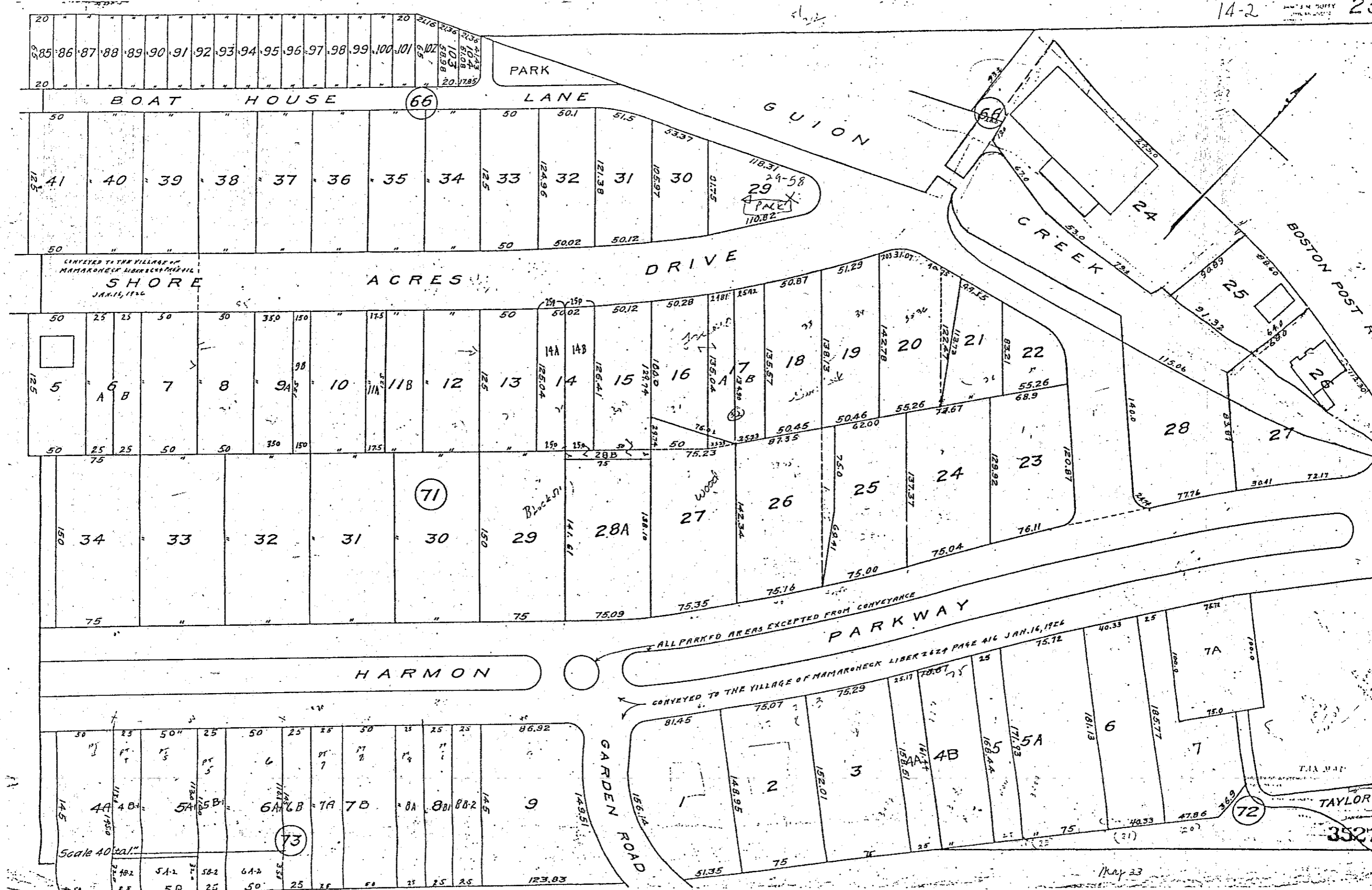


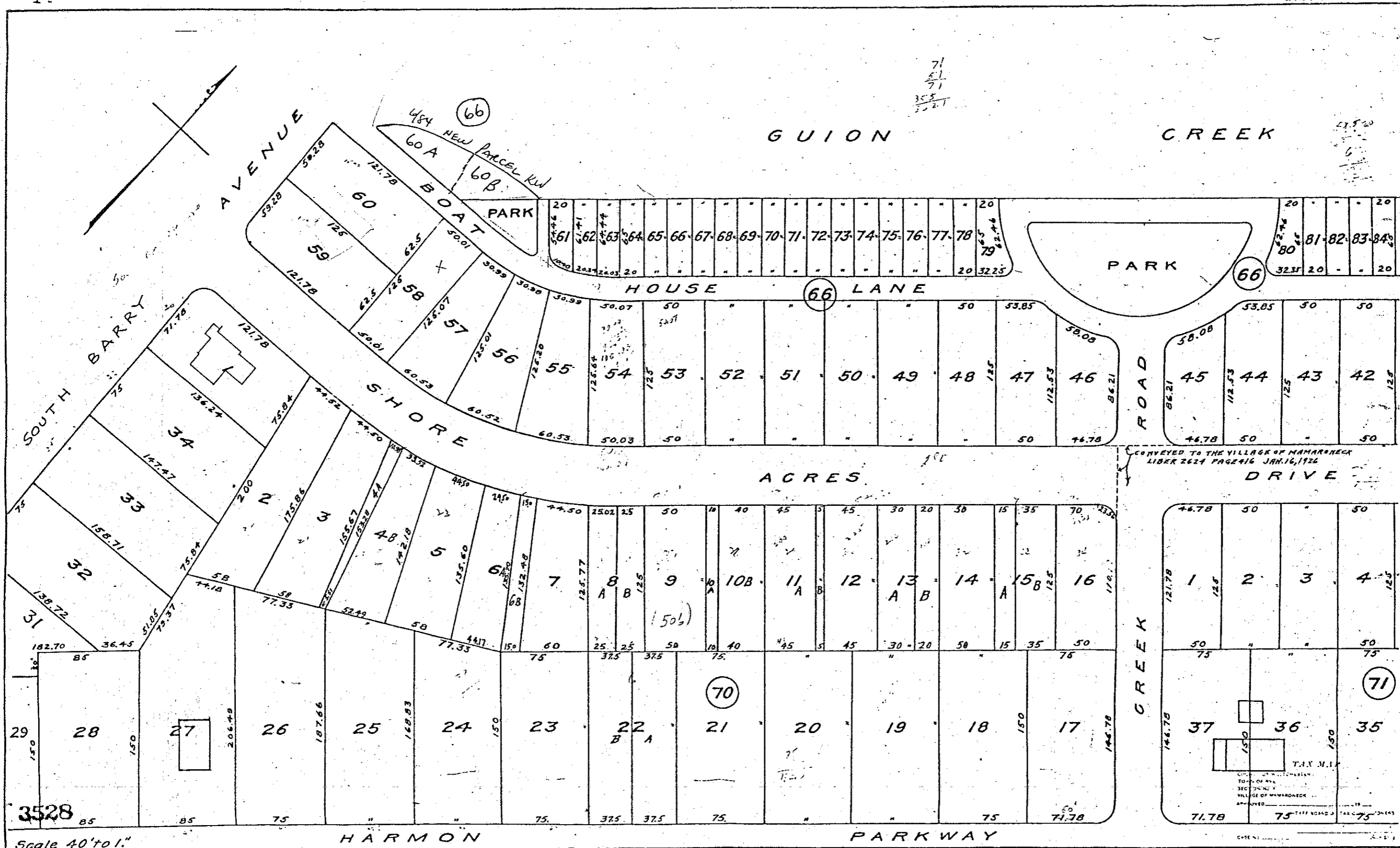
KEELER AVE.

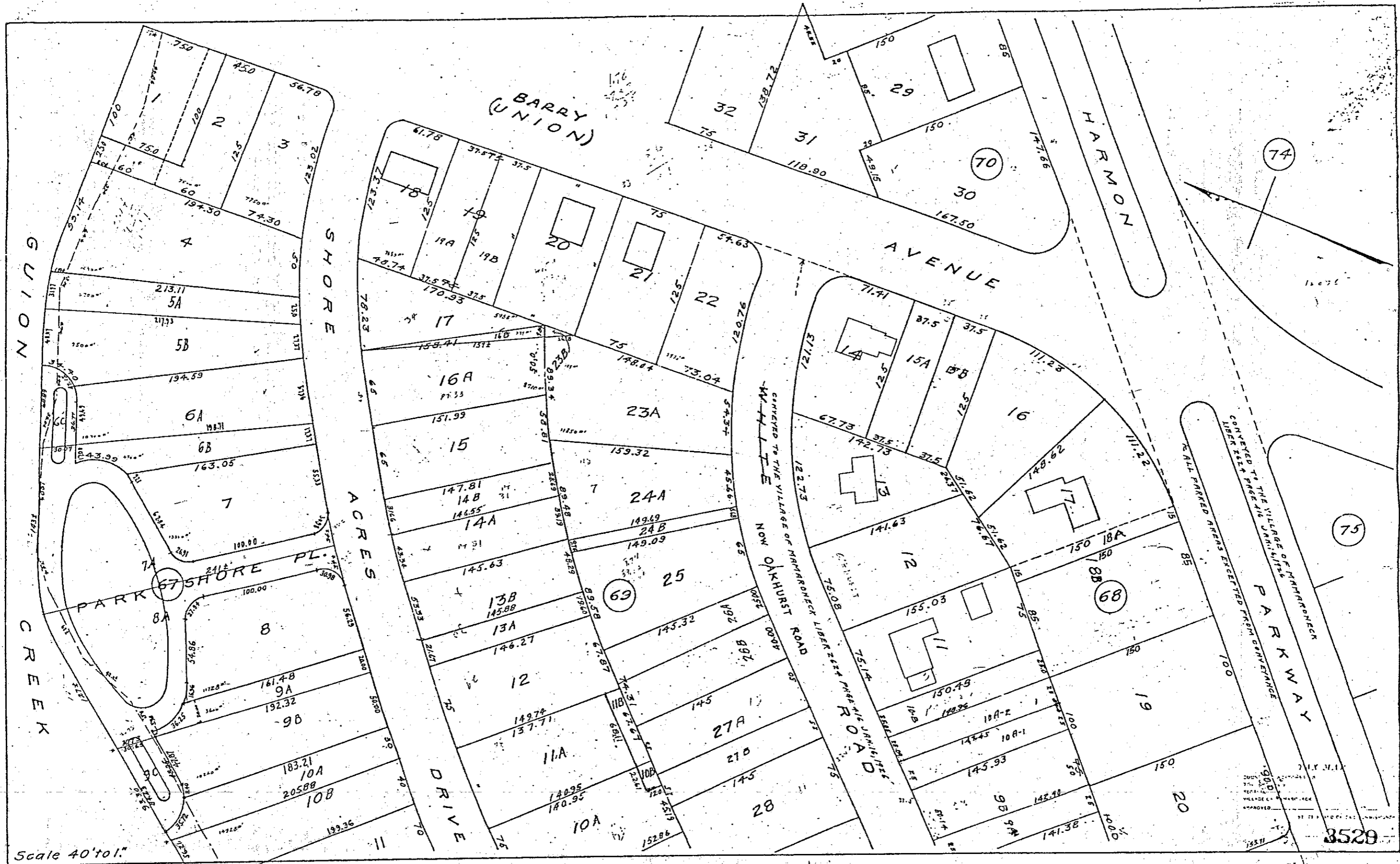


COUNTY OF WESTCHESTER  
TOWN OF THE  
PLAT OF THE  
VALLEY OF THE  
APPROVED  
STATE OF NEW YORK  
3525

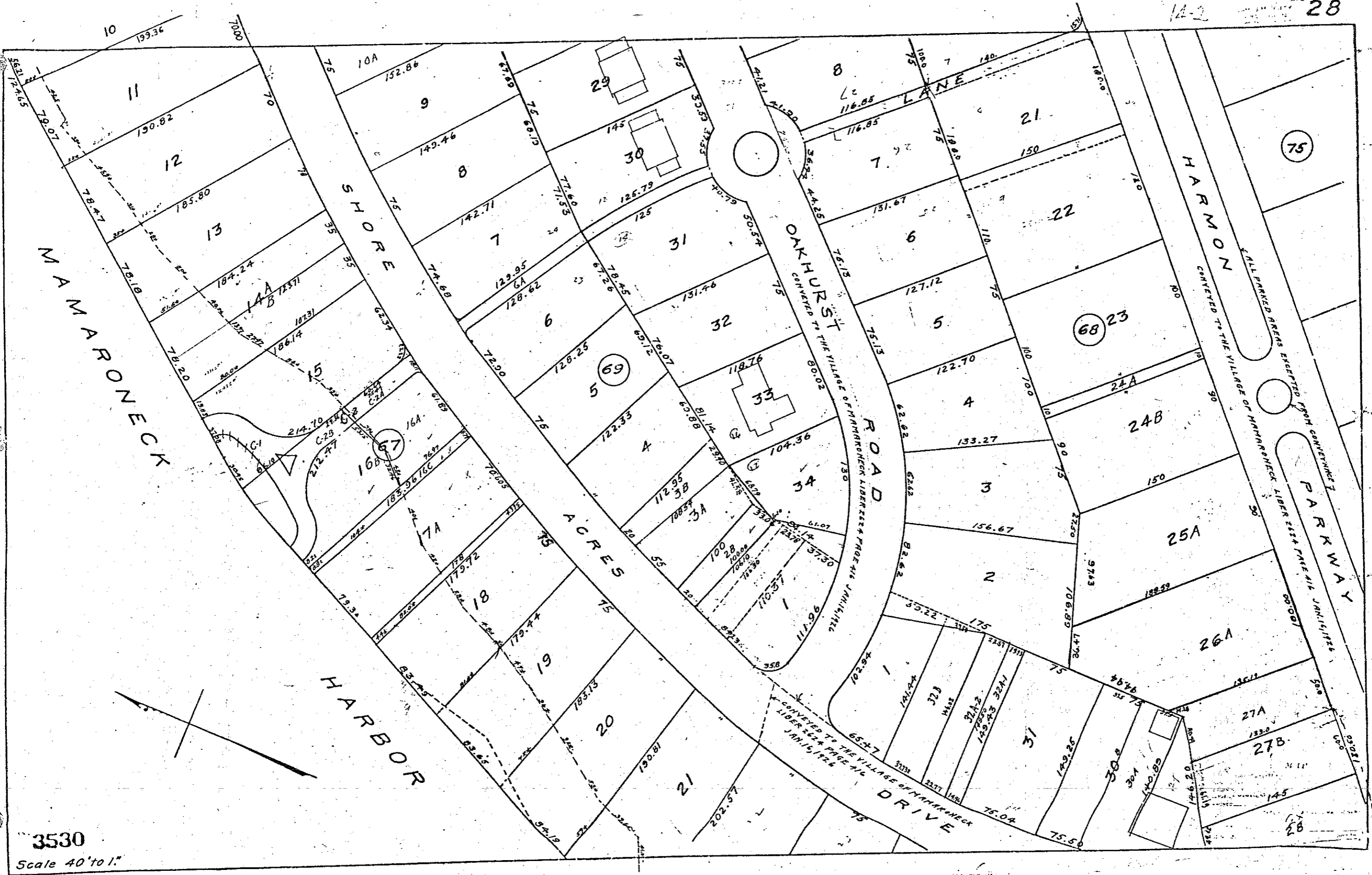


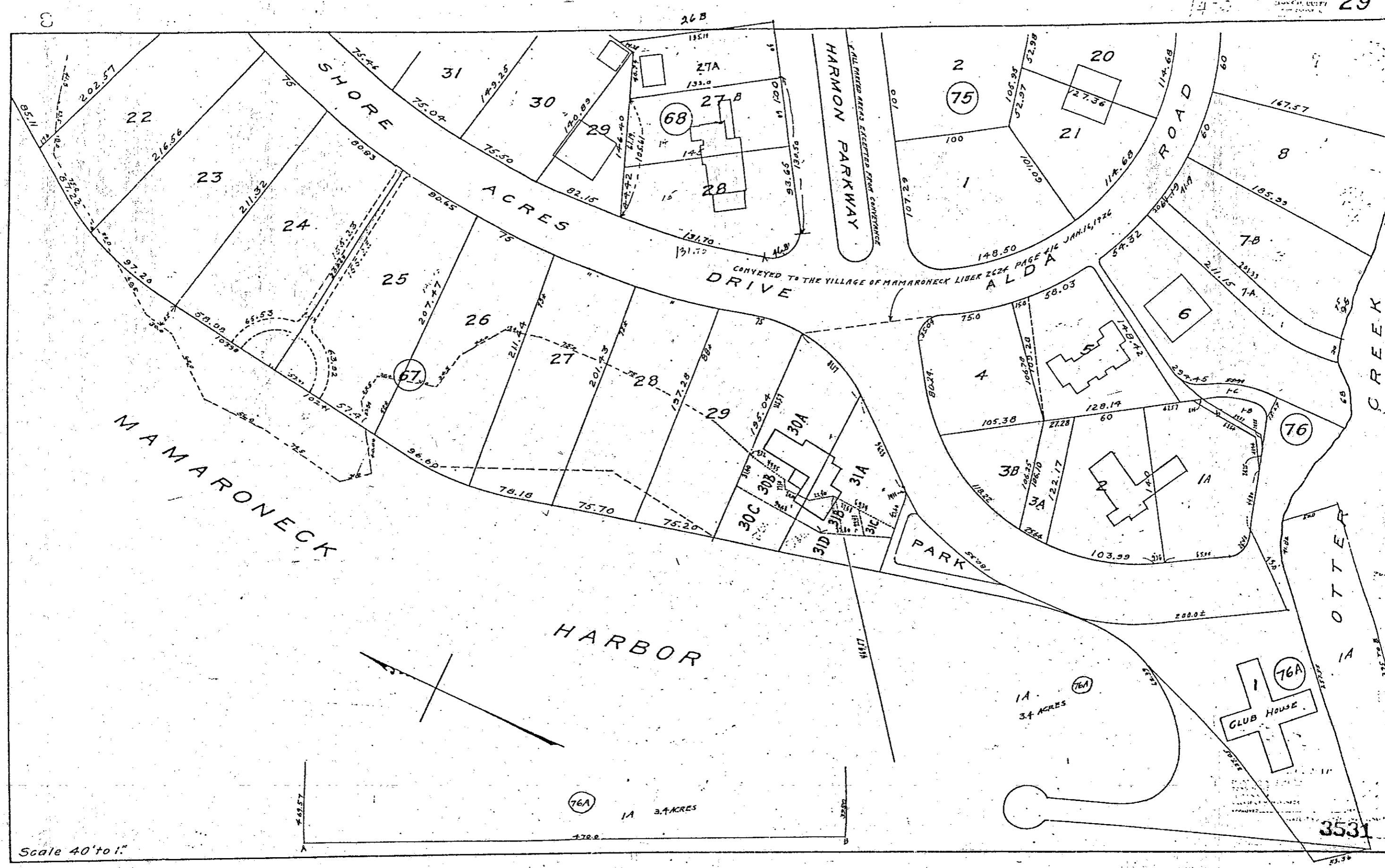






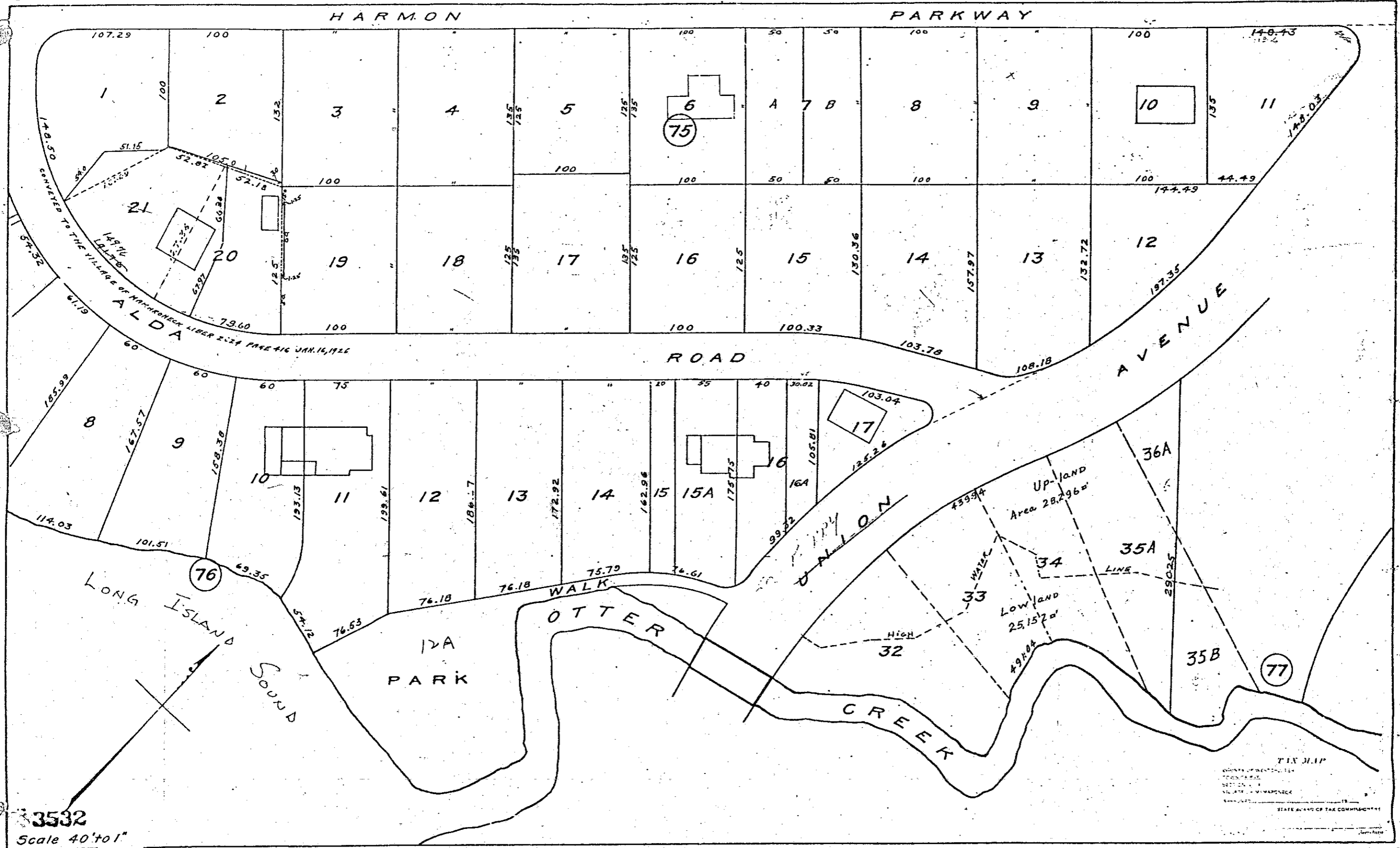
2000  
900  
1000  
1500  
2000  
2500  
3000  
3500  
4000  
4500  
5000  
5500  
6000  
6500  
7000  
7500  
8000  
8500  
9000  
9500  
10000  
10500  
11000  
11500  
12000  
12500  
13000  
13500  
14000  
14500  
15000  
15500  
16000  
16500  
17000  
17500  
18000  
18500  
19000  
19500  
20000  
20500  
21000  
21500  
22000  
22500  
23000  
23500  
24000  
24500  
25000  
25500  
26000  
26500  
27000  
27500  
28000  
28500  
29000  
29500  
30000  
30500  
31000  
31500  
32000  
32500  
33000  
33500  
34000  
34500  
35000  
35500  
36000  
36500  
37000  
37500  
38000  
38500  
39000  
39500  
40000  
40500  
41000  
41500  
42000  
42500  
43000  
43500  
44000  
44500  
45000  
45500  
46000  
46500  
47000  
47500  
48000  
48500  
49000  
49500  
50000  
50500  
51000  
51500  
52000  
52500  
53000  
53500  
54000  
54500  
55000  
55500  
56000  
56500  
57000  
57500  
58000  
58500  
59000  
59500  
60000  
60500  
61000  
61500  
62000  
62500  
63000  
63500  
64000  
64500  
65000  
65500  
66000  
66500  
67000  
67500  
68000  
68500  
69000  
69500  
70000  
70500  
71000  
71500  
72000  
72500  
73000  
73500  
74000  
74500  
75000  
75500  
76000  
76500  
77000  
77500  
78000  
78500  
79000  
79500  
80000  
80500  
81000  
81500  
82000  
82500  
83000  
83500  
84000  
84500  
85000  
85500  
86000  
86500  
87000  
87500  
88000  
88500  
89000  
89500  
90000  
90500  
91000  
91500  
92000  
92500  
93000  
93500  
94000  
94500  
95000  
95500  
96000  
96500  
97000  
97500  
98000  
98500  
99000  
99500  
100000

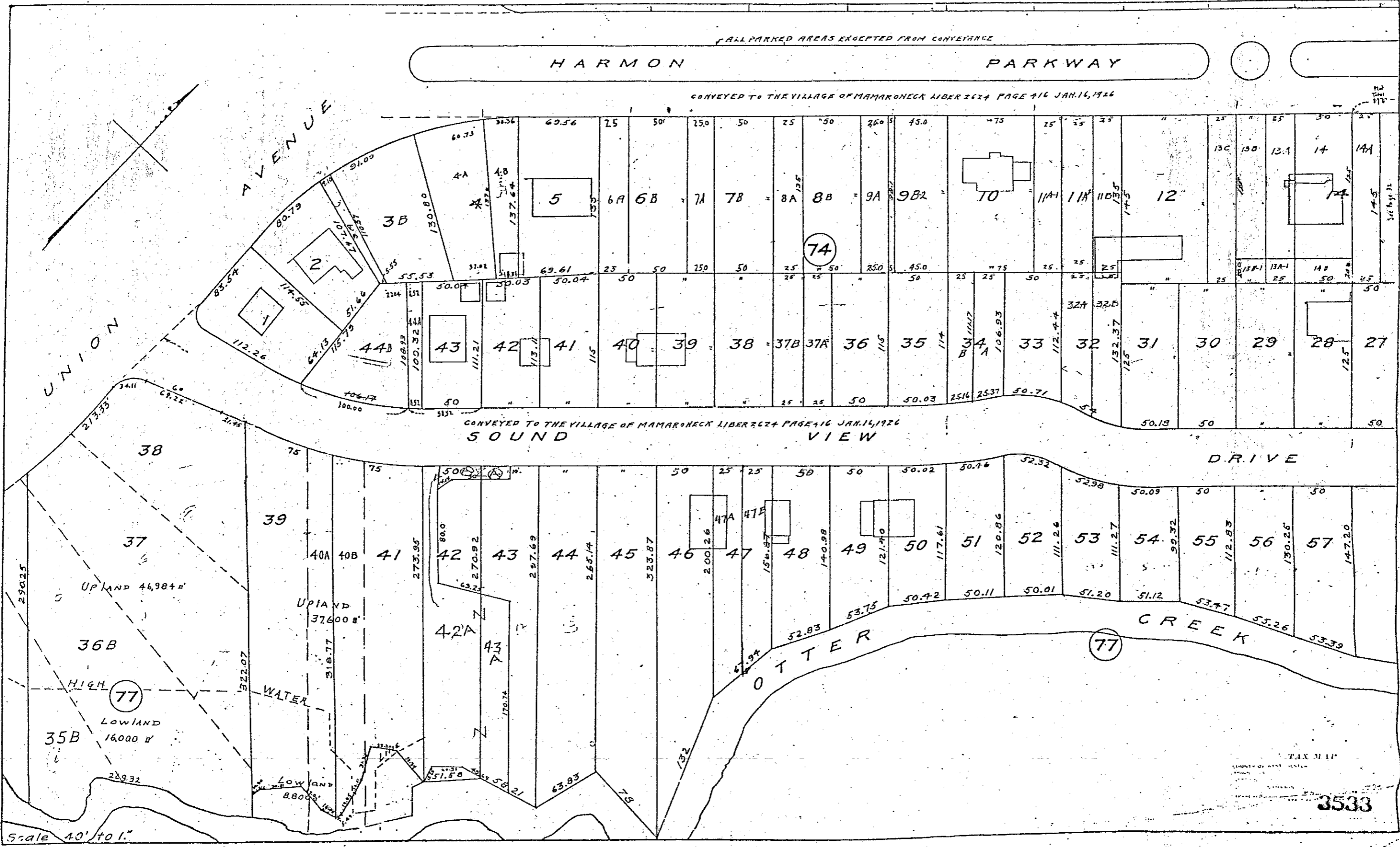


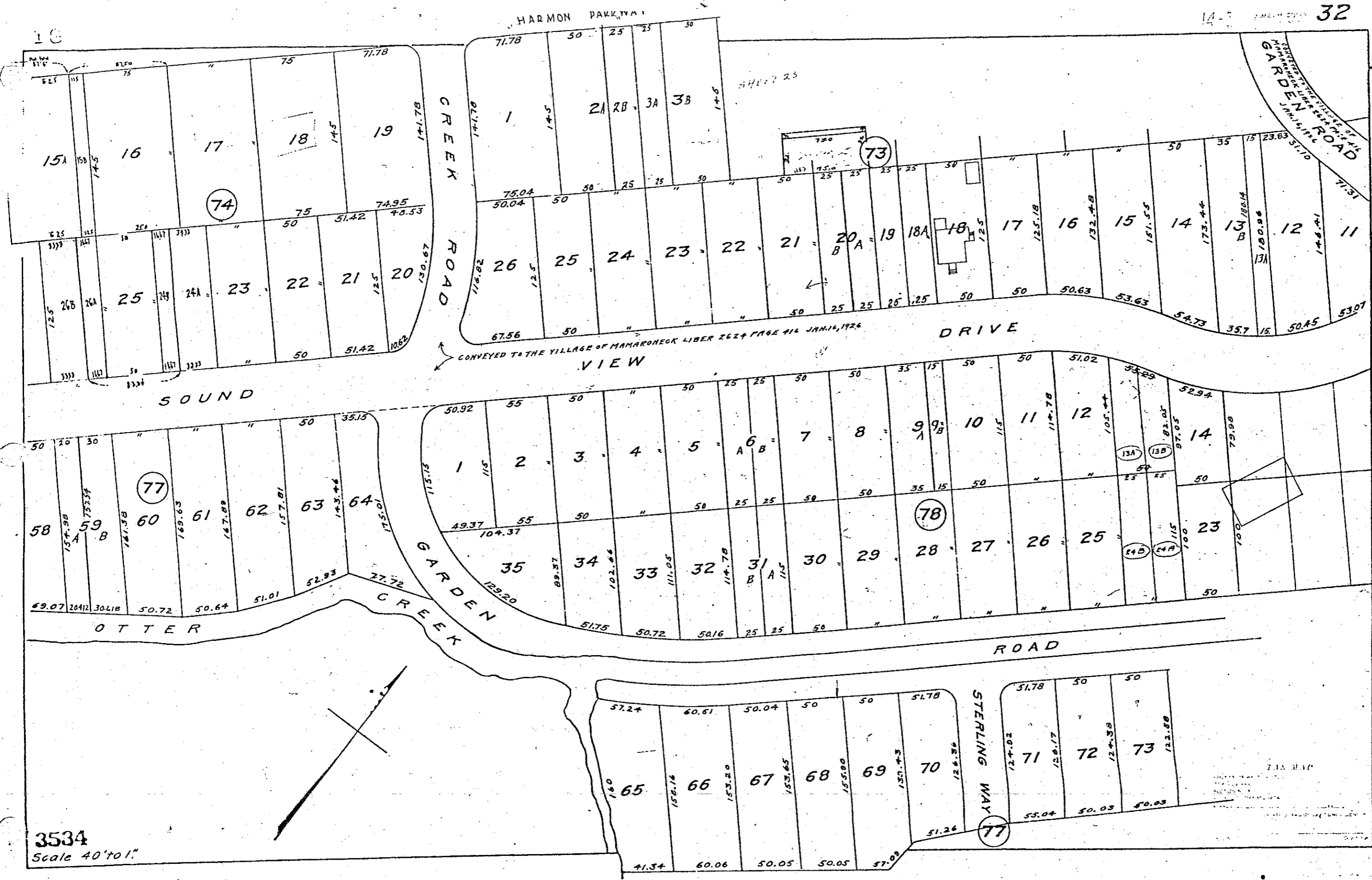


Scale 40' to 1"

3531

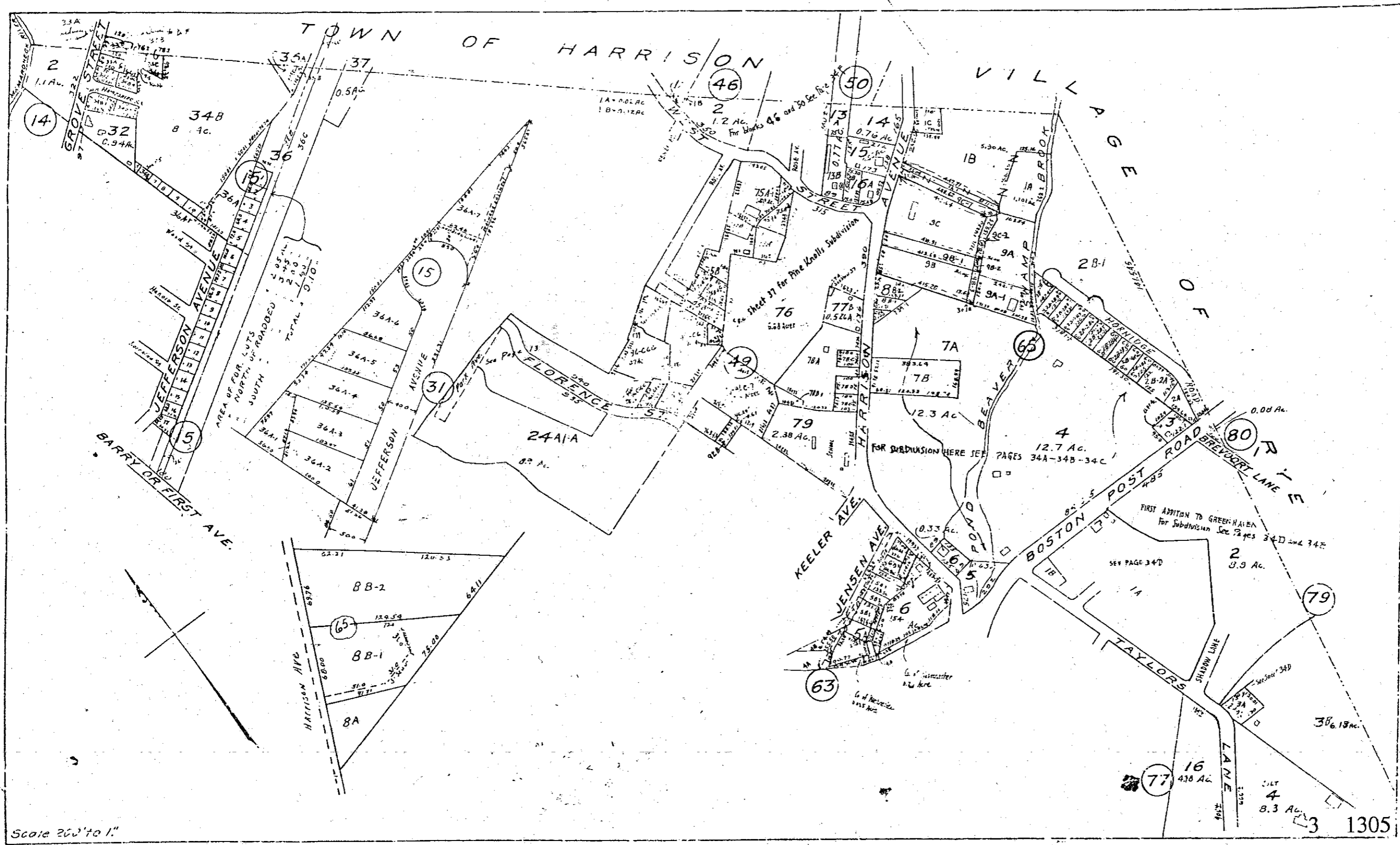


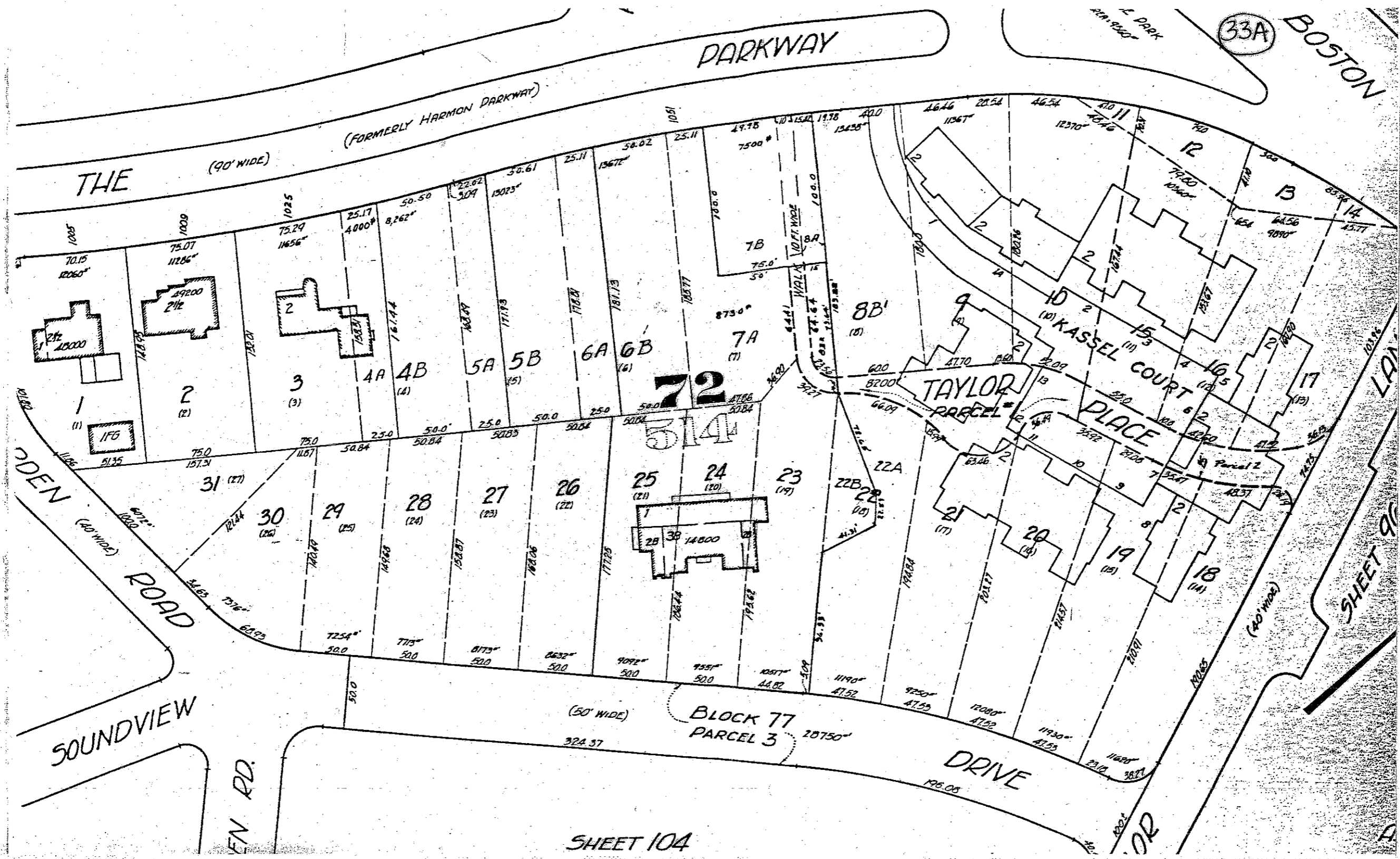




3534  
Scale 40' to 1"

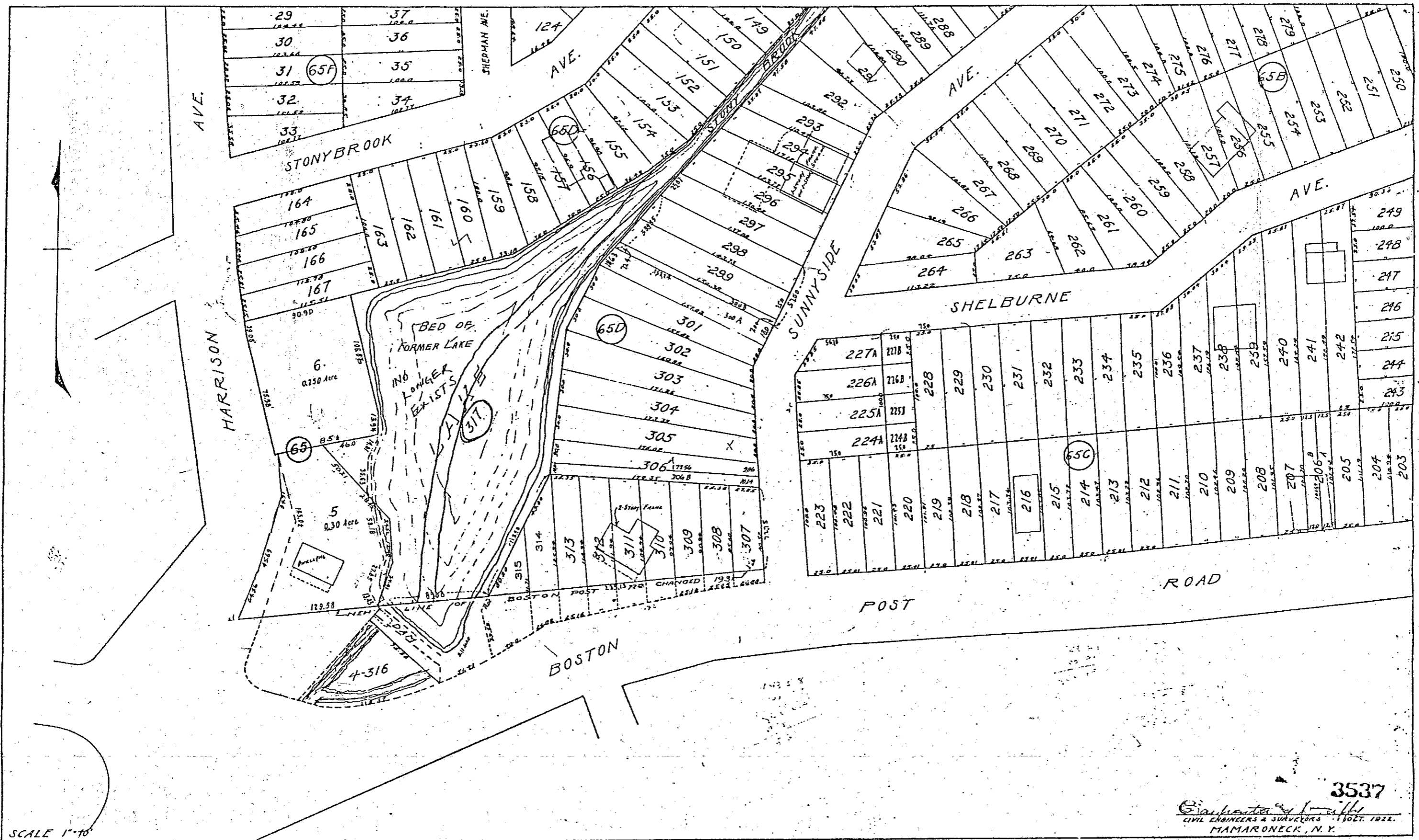






190

37A



SCALE 1"=10'

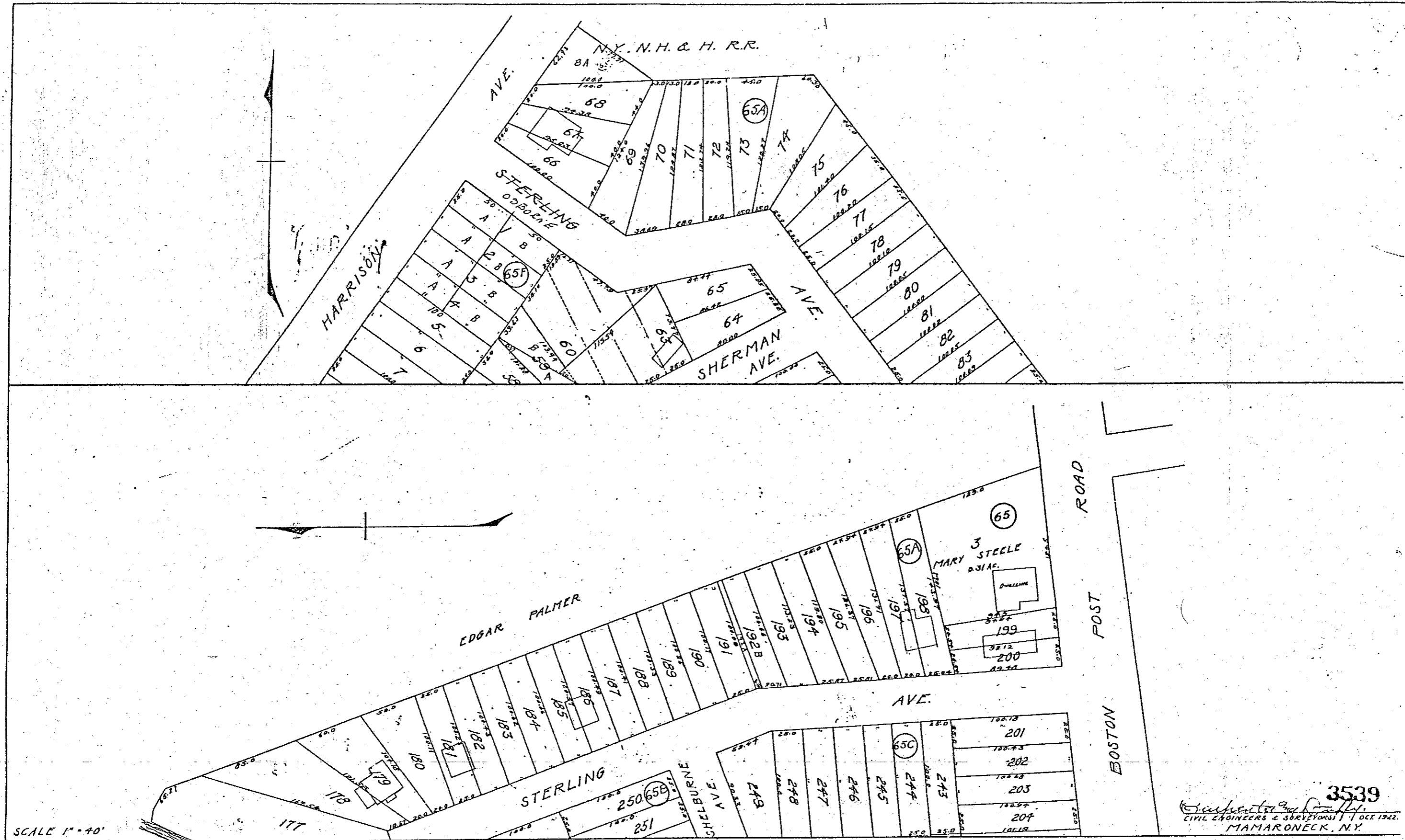
3537

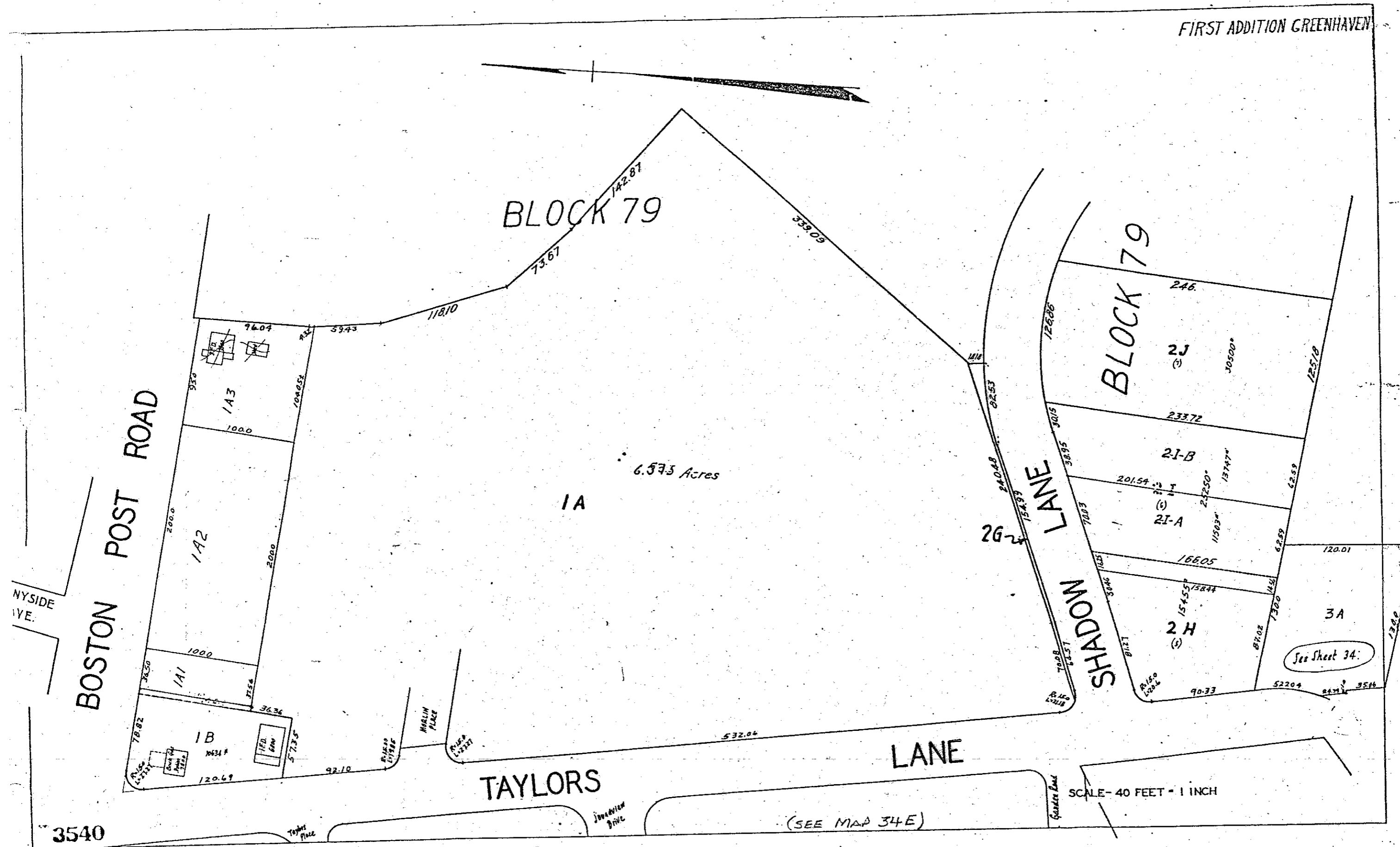
*Charles A. Kelly*

CIVIL ENGINEERS & SURVEYORS OCT. 1922.

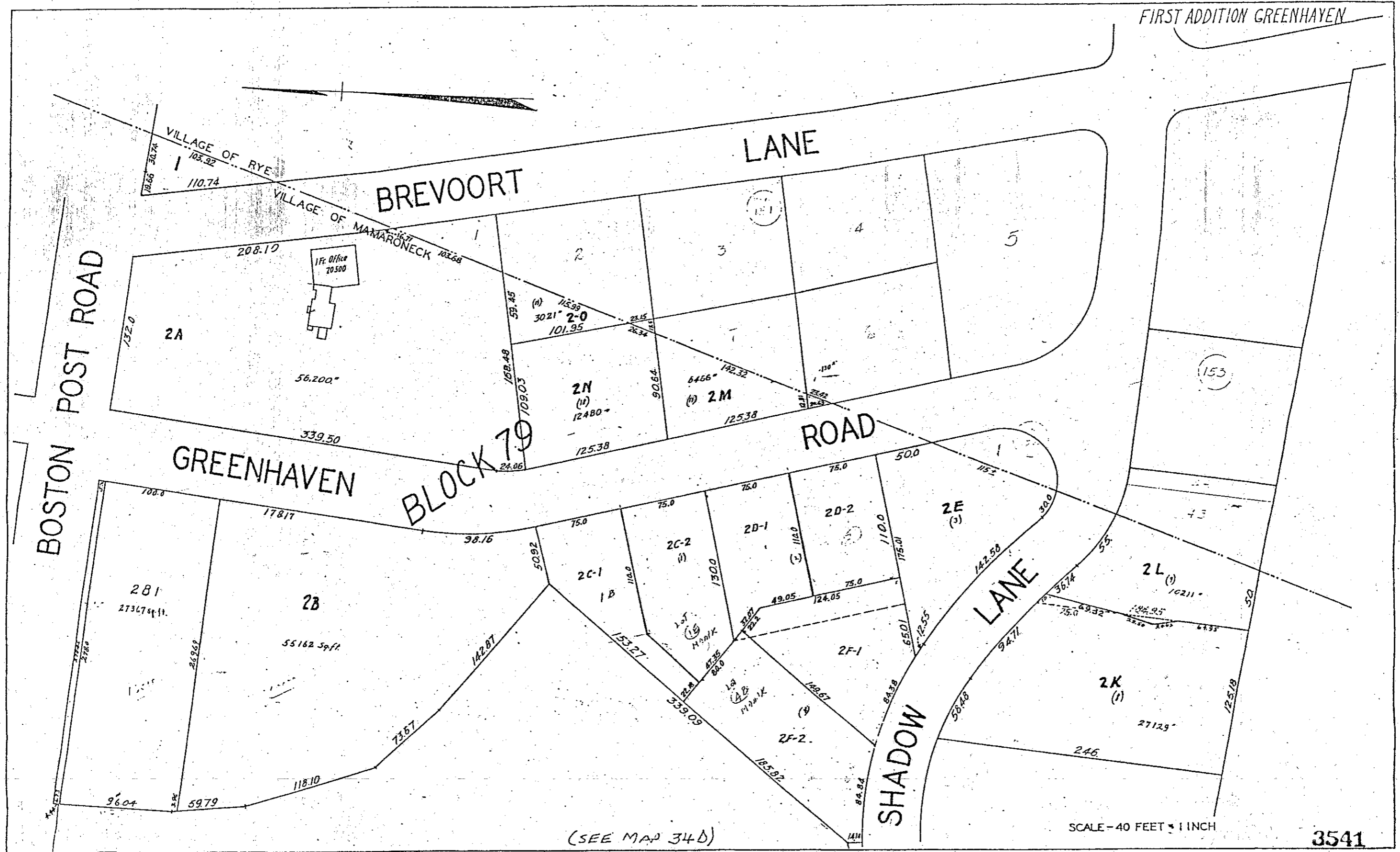
MAMARONECK, N. Y.







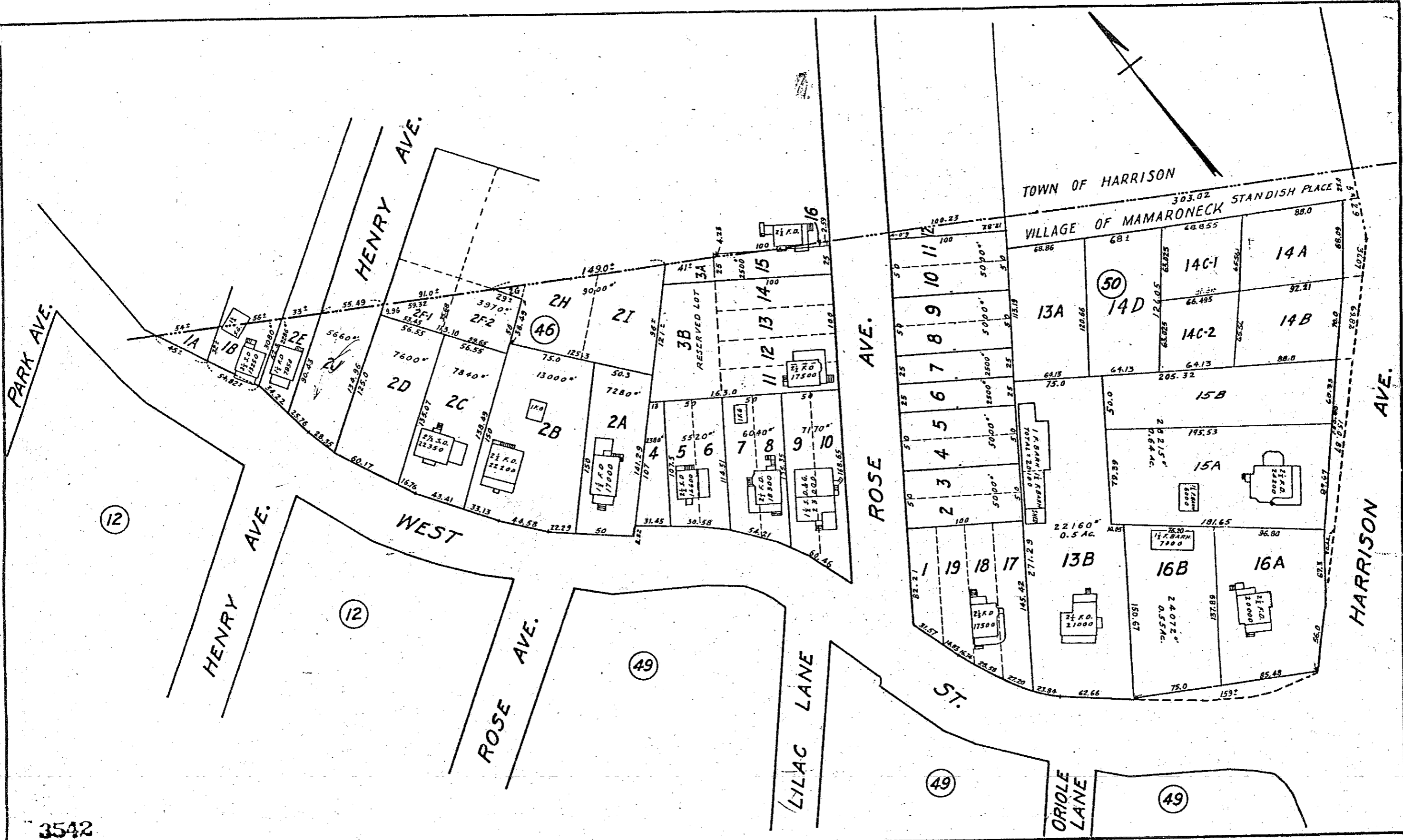
FIRST ADDITION GREENHAVEN

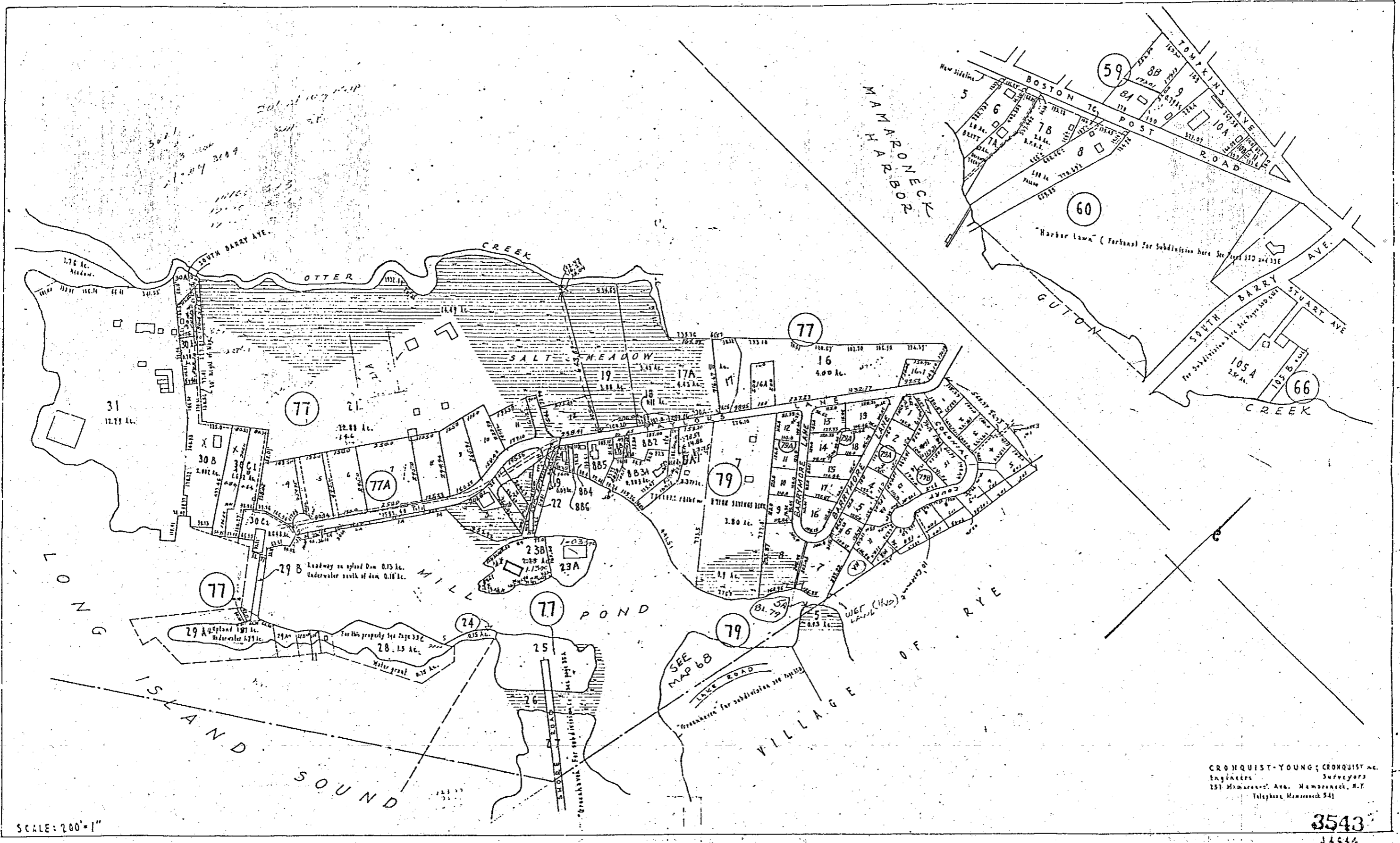


(SEE MAP 34D)

SCALE - 40 FEET = 1 INCH

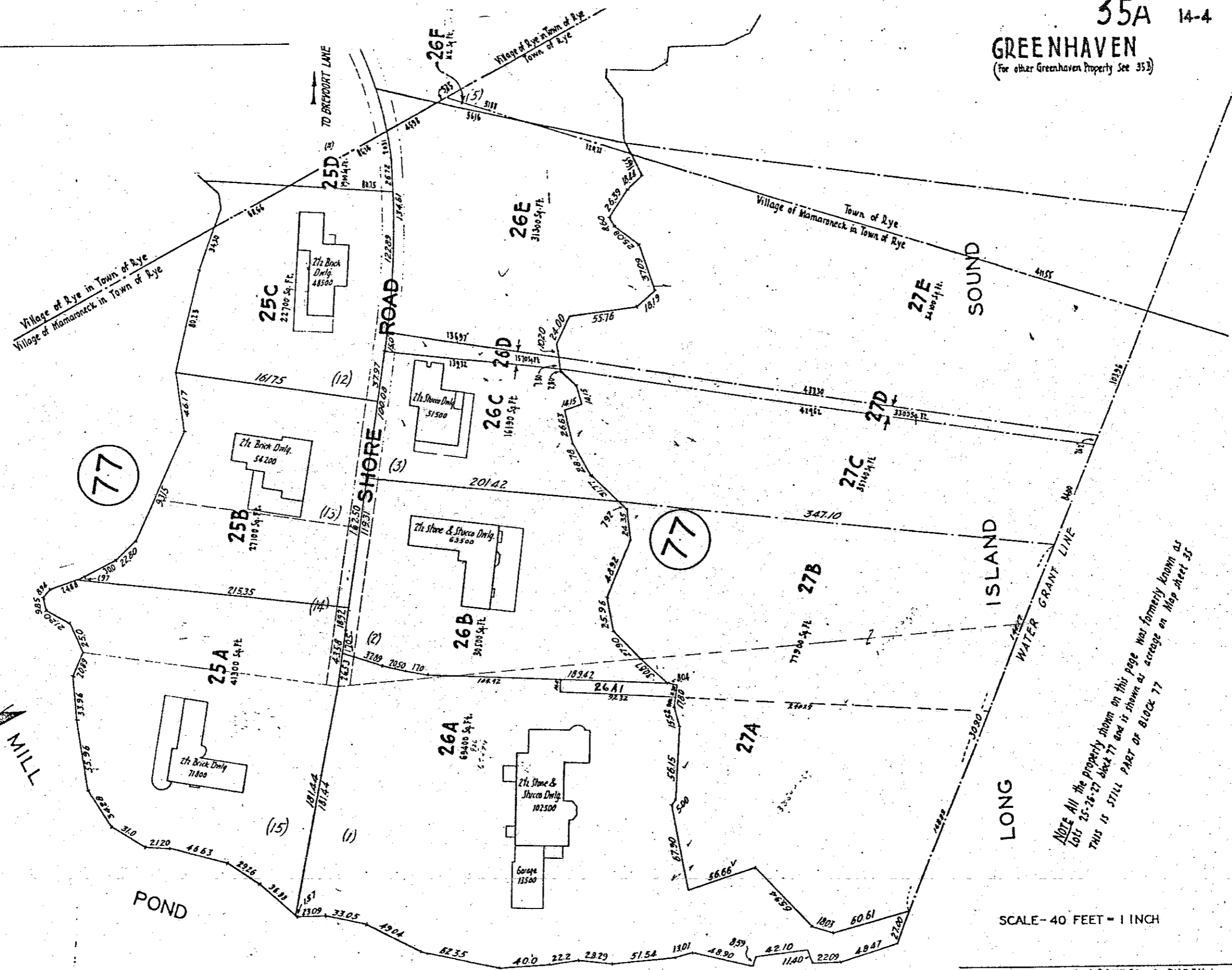
3541





CROHQUIST-YOUNG; CROHQUIST AC.  
Engineers Surveyors  
151 Mamaroneck Ave. Mamaroneck, N.Y.  
Telephone Mamaroneck 541

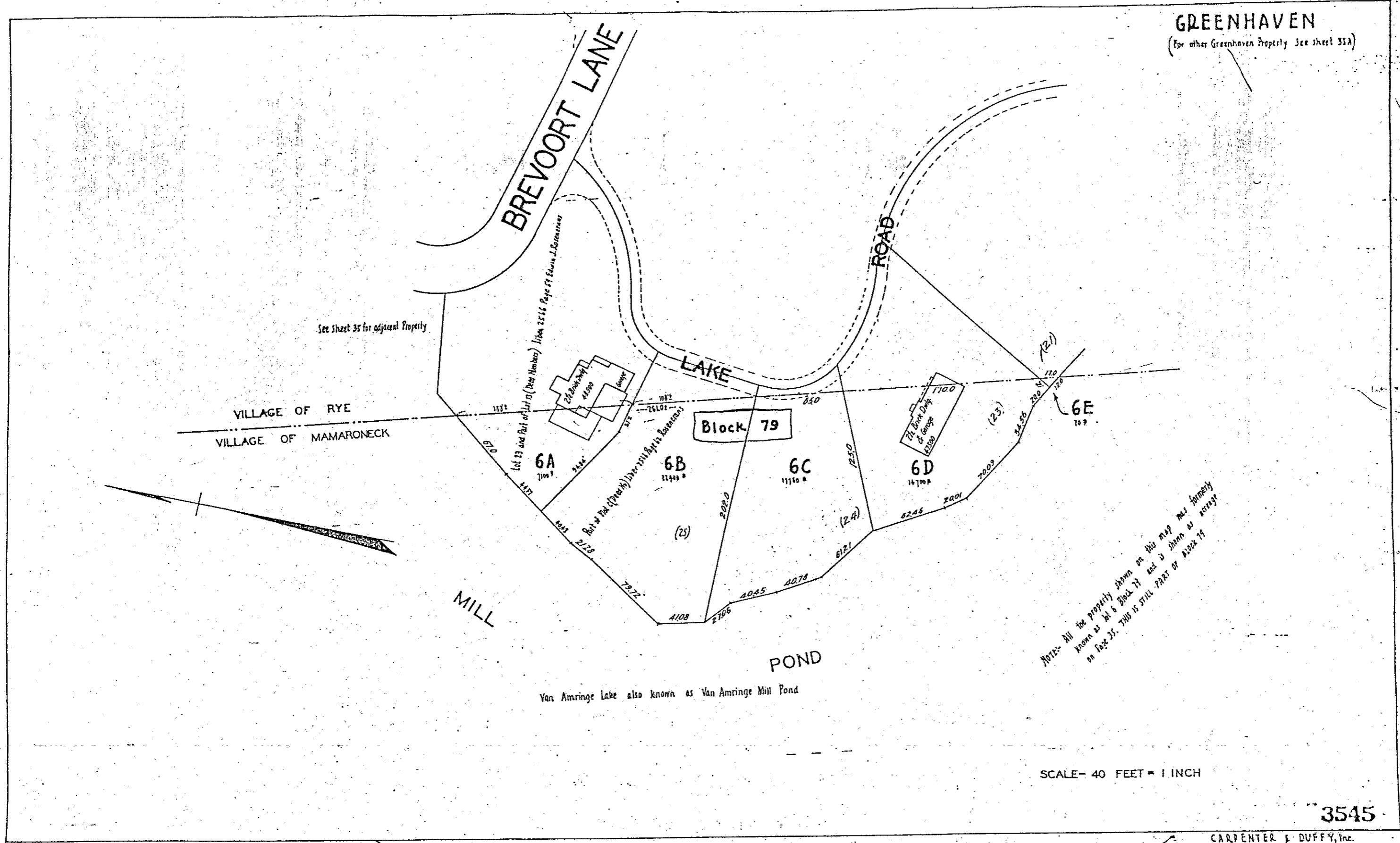
3543  
J4644



NOTE: All the property shown on this page was formerly known as  
 Lots 25-26-27 Block 77 and is shown as acreage on Map Sheet 35  
 THIS IS STILL PART OF BLOCK 77

SCALE - 40 FEET = 1 INCH

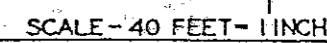
GREENHAVEN  
(For other Greenhaven Property See sheet 35A)



NOTE: All the property shown on this map was formerly known as Lot 6 Block 79 and is shown as acreage on Page 35. This is still PART OF Block 79

SCALE- 40 FEET = 1 INCH





35E

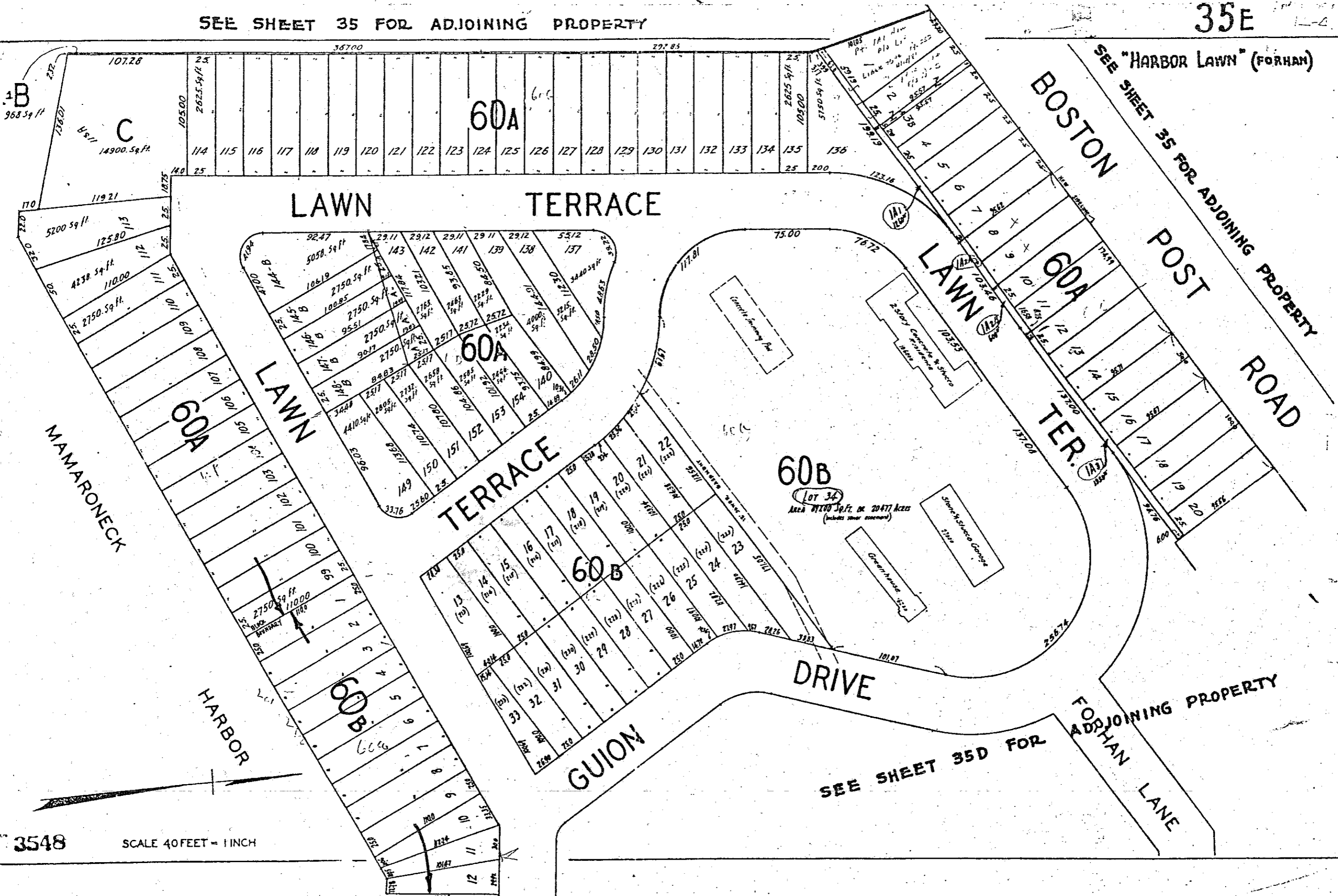
SEE "HARBOR LAWN" (FORHAN)

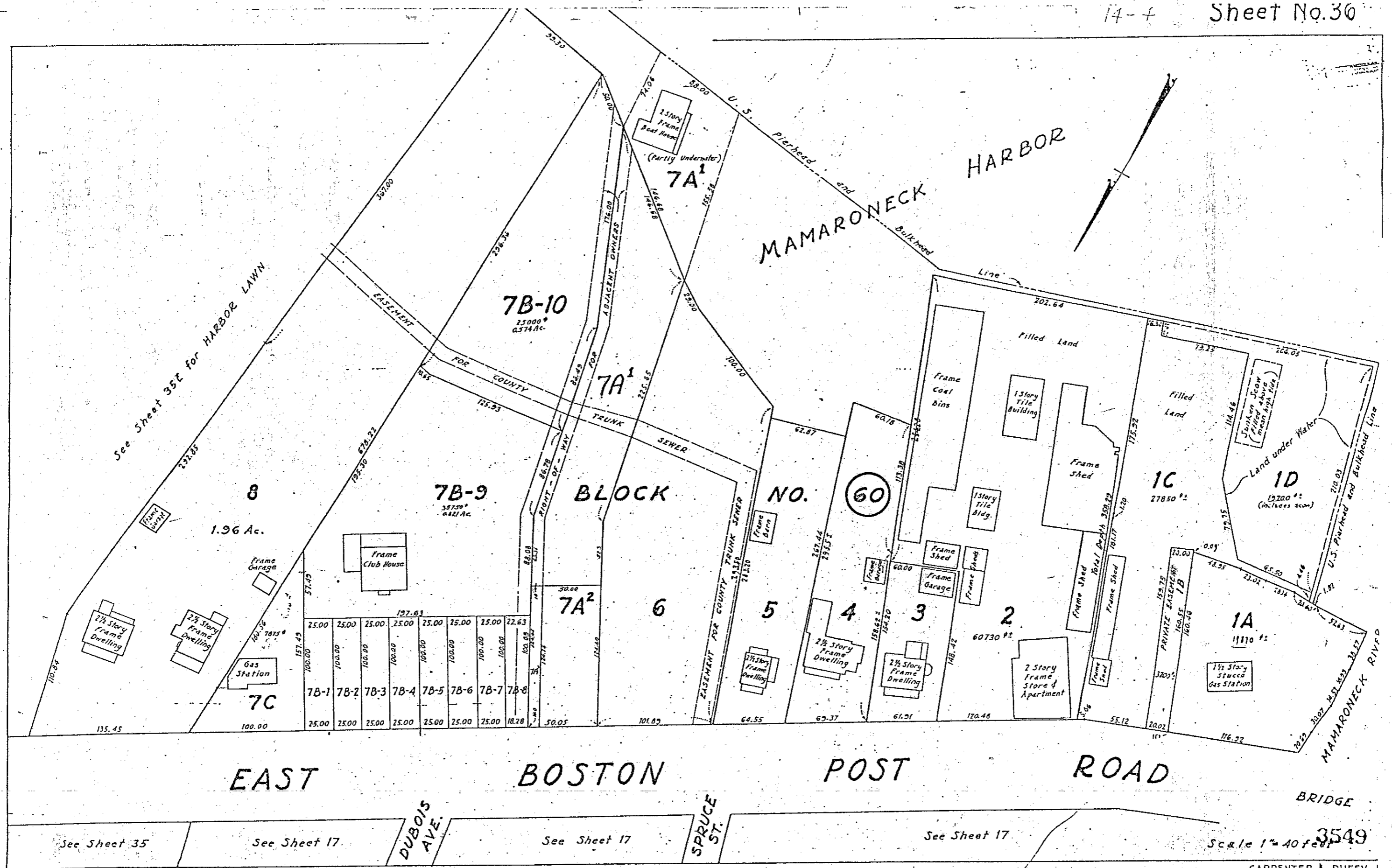
ADJOINING PROPERTY

SEE SHEET 35D FOR

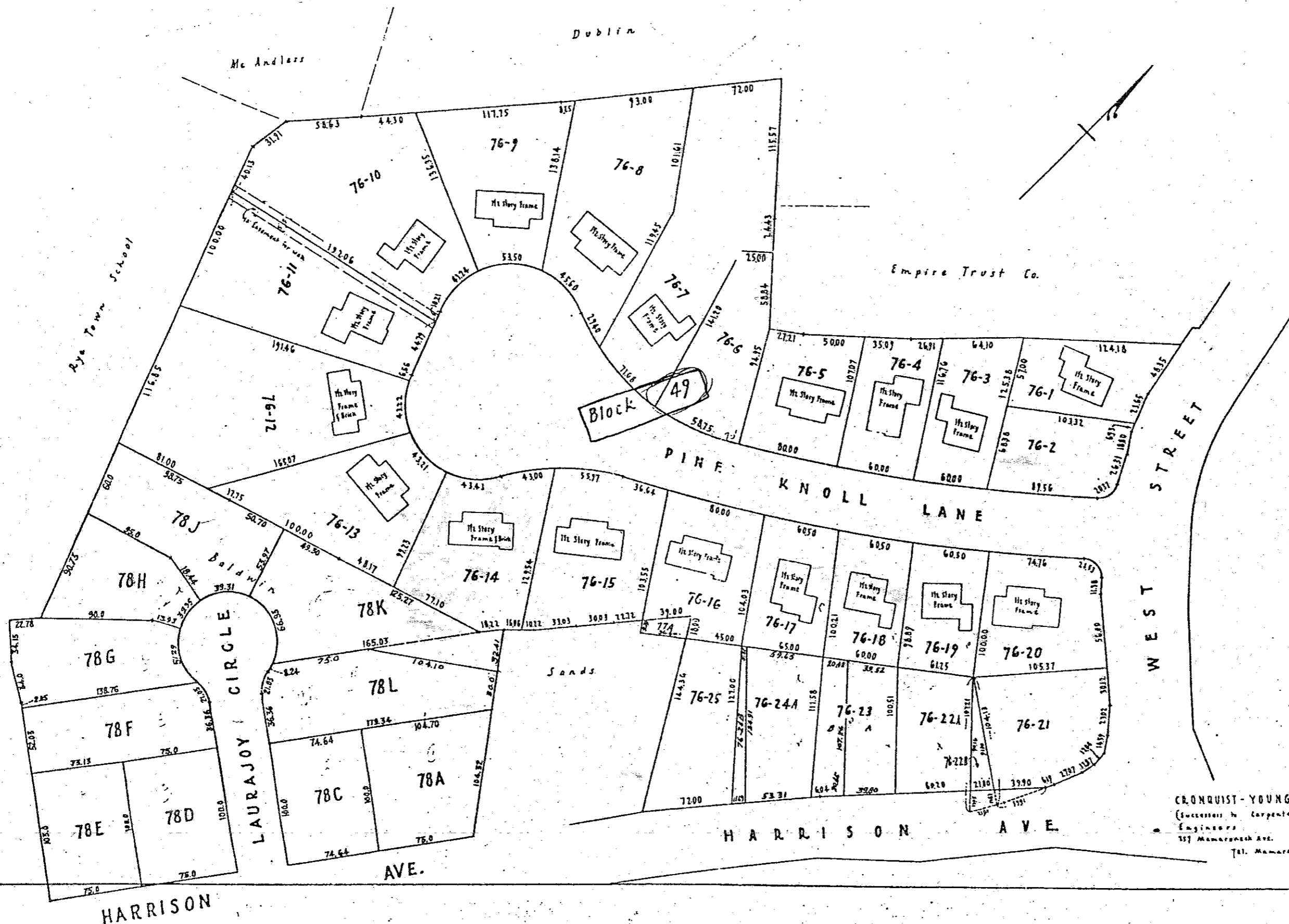
LET = 1 INCH

3548



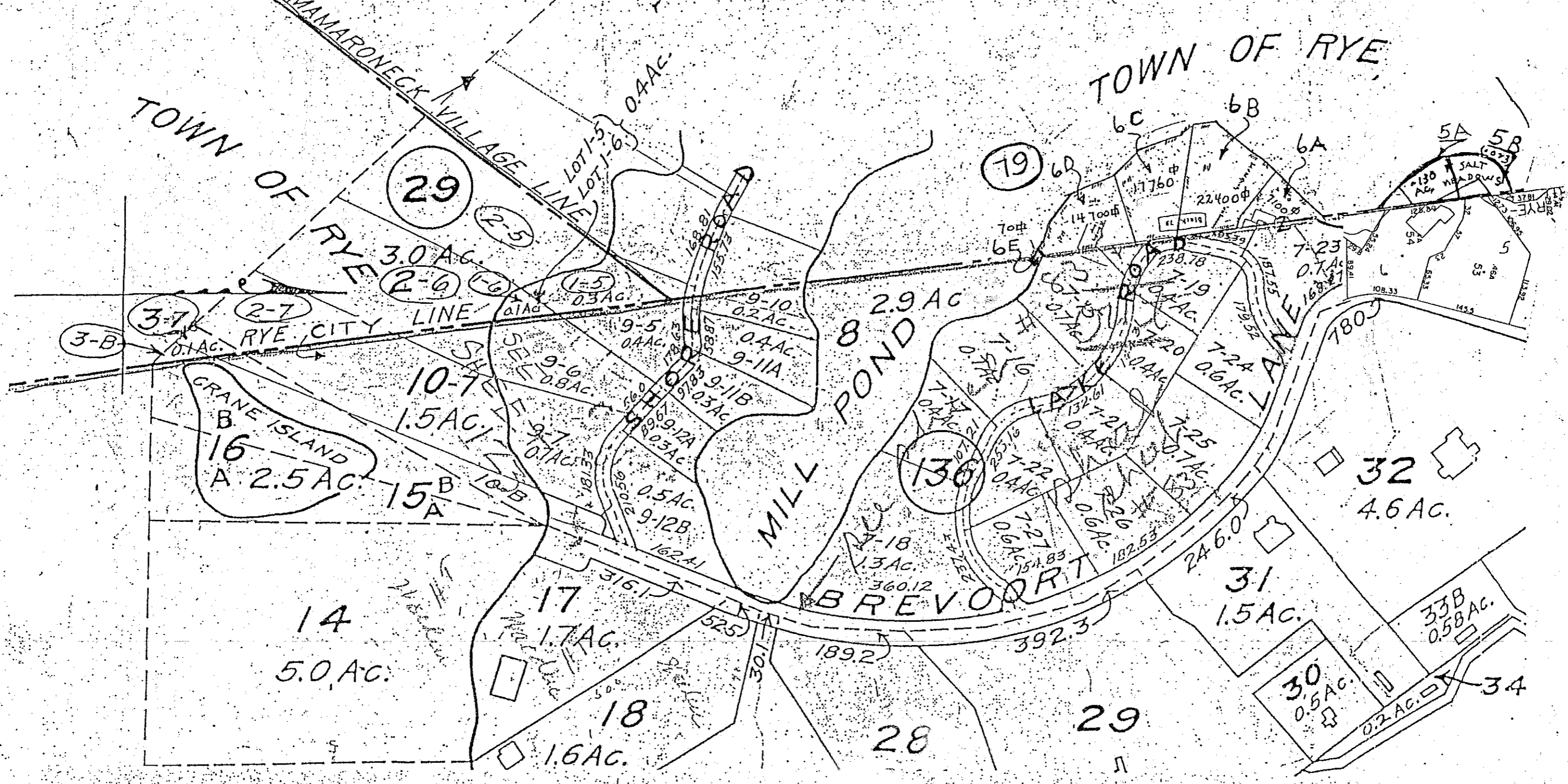
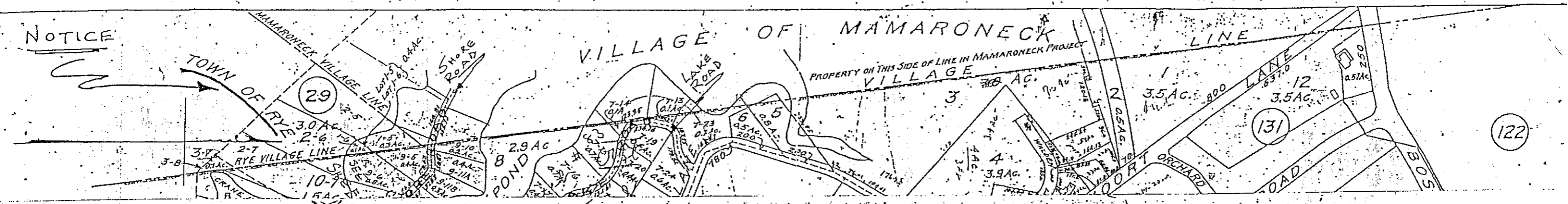


550  
1" = 40'



CRONQUIST-YOUNG & CRONQUIST, INC.  
(Successors to Carpenter & Kelly, Inc.)  
Engineers and Surveyors  
157 Mamaroneck Ave. Mamaroneck, N.Y.  
Tel. Mamaroneck 341

NOTICE



NOTICE

# VILLAGE OF MAMARONECK

PROPERTY ON THIS SIDE OF LINE IN MAMARONECK PROJECT

LINE

TOWN OF RYE

29

3-B

3-7

2-7

2-6

1-5

10-7

9-10

9-5

9-6

9-7

9-11A

9-11B

9-12A

9-12B

17

18

14

16

15A

15B

16A

16B

16C

16D

16E

16F

16G

16H

16I

16J

16K

16L

16M

16N

16O

16P

16Q

16R

16S

16T

16U

16V

16W

16X

16Y

16Z

16AA

16AB

16AC

16AD

16AE

16AF

16AG

16AH

16AI

16AJ

16AK

16AL

16AM

16AN

16AO

16AP

16AQ

16AR

16AS

16AT

16AU

16AV

16AW

16AX

16AY

16AZ

16BA

16BB

16BC

16BD

16BE

16BF

16BG

16BH

16BI

16BJ

16BK

16BL

16BM

16BN

16BO

16BP

16BQ

16BR

16BS

16BT

16BU

16BV

16BW

16BX

16BY

16BZ

16CA

16CB

16CC

16CD

16CE

16CF

16CG

16CH

16CI

16CJ

16CK

16CL

16CM

16CN

16CO

16CP

16CQ

16CR

16CS

16CT

16CU

16CV

16CW

16CX

16CY

16CZ

16DA

16DB

16DC

16DD

16DE

16DF

16DG

16DH

16DI

16DJ

16DK

16DL

16DM

16DN

16DO

16DP

16DQ

16DR

16DS

16DT

16DU

16DV

16DW

16DX

16DY

16DZ

16EA

16EB

16EC

16ED

16EE

16EF

16EG

16EH

16EI

16EJ

16EK

16EL

16EM

16EN

16EO

16EP

16EQ

16ER

16ES

16ET

16EU

16EV

16EW

16EX

16EY

16EZ

16FA

16FB

16FC

16FD

16FE

16FF

16FG

16FH

16FI

16FJ

16FK

16FL

16FM

16FN

16FO

16FP

16FQ

16FR

16FS

16FT

16FU

16FV

16FW

16FX

16FY

16FZ

16GA

16GB

16GC

16GD

16GE

16GF

16GG

16GH

16GI

16GJ

16GK

16GL

16GM

16GN

16GO

16GP

16GQ

16GR

16GS

16GT

16GU

16GV

16GW

16GX

16GY

16GZ

16HA

16HB

16HC

16HD

16HE

16HF

16HG

16HH

16HI

16HJ

16HK

16HL

16HM

16HN

16HO

16HP

16HQ

16HR

16HS

16HT

16HU

16HV

16HW

16HX

16HY

16HZ

16IA

16IB

16IC

16ID

16IE

16IF

16IG

16IH

16II

16IJ

16IK

16IL

16IM

16IN

16IO

16IP

16IQ

16IR

16IS

16IT

16IU

16IV

16IW

16IX

16IY

16IZ

16JA

16JB

16JC

16JD

16JE

16JF

16JG

16JH

16JI

16JJ

16JK

16JL

16JM

16JN

16JO

16JP

16JQ

16JR

16JS

16JT

16JU

16JV

16JW

16JX

16JY

16JZ

16KA

16KB

16KC

16KD

16KE

16KF

16KG

16KH

16KI

16KJ

16KK

16KL

16KM

16KN

16KO